

# Lower Thames Crossing

## 6.2 Environmental Statement Figures

### Figure 2.4 - Environmental Masterplan Section 10 (6 of 10)

APFP Regulation 5(2)(a)  
Infrastructure Planning  
(Applications: Prescribed Forms and Procedure)  
Regulations 2009  
Volume 6

**DATE:** October 2022

Planning Inspectorate Scheme Ref: TR010032  
Application Document Ref: TR010032/APP/6.2

**VERSION:** 1.0

## Lower Thames Crossing

### Figure 2.4 - Environmental Masterplan Section 10 (6 of 10)

#### List of contents

	<b>Page number</b>
<b>1 Environmental Masterplan: Section 10.....</b>	<b>2</b>
1.1 Schedule of Plans included in this application document.....	2
1.2 Scheme Overview .....	6
1.3 Environmental Masterplan Legend .....	8
1.4 Section 10.....	10

# 1 Environmental Masterplan: Section 10

## 1.1 Schedule of Plans included in this application document

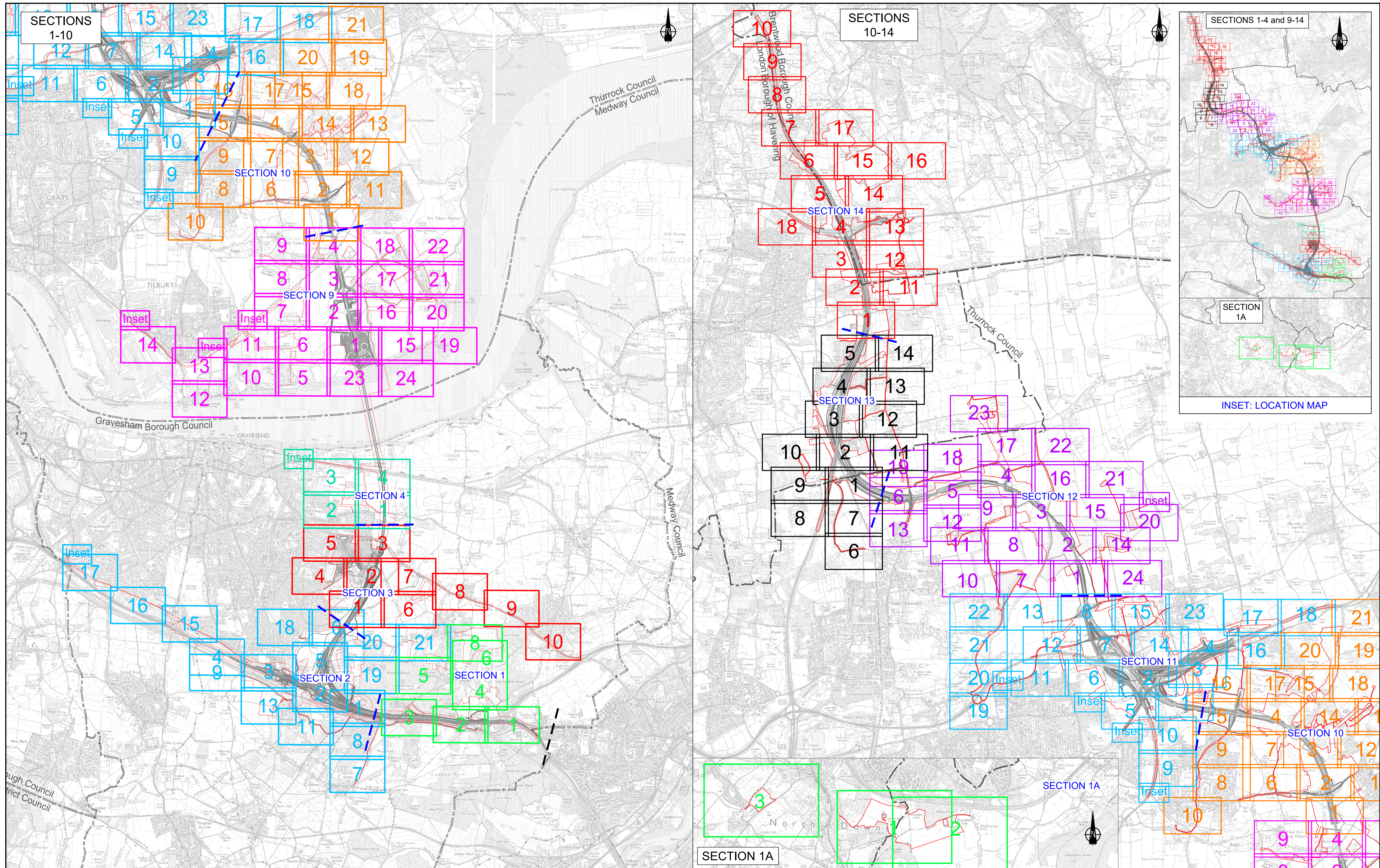
1.1.1 Section 10 (Sheets 1-22)

HE540039-CJV-EGN-S10_EN000000_Z-DR-ZZ- 00001 - Section 10 Overview	TR010032/APP/6.2	P01.6
HE540039-CJV-EGN-S10_EN000000_Z-DR-ZZ- 00002 - Section 10 Sheet 1	TR010032/APP/6.2	P01.6
HE540039-CJV-EGN-S10_EN000000_Z-DR-ZZ- 00003 - Section 10 Sheet 2	TR010032/APP/6.2	P01.6
HE540039-CJV-EGN-S10_EN000000_Z-DR-ZZ- 00004 - Section 10 Sheet 3	TR010032/APP/6.2	P01.6
HE540039-CJV-EGN-S10_EN000000_Z-DR-ZZ- 00005 - Section 10 Sheet 4	TR010032/APP/6.2	P01.6
HE540039-CJV-EGN-S10_EN000000_Z-DR-ZZ- 00006 - Section 10 Sheet 5	TR010032/APP/6.2	P01.6
HE540039-CJV-EGN-S10_EN000000_Z-DR-ZZ- 00007 - Section 10 Sheet 6	TR010032/APP/6.2	P01.6
HE540039-CJV-EGN-S10_EN000000_Z-DR-ZZ- 00008 - Section 10 Sheet 7	TR010032/APP/6.2	P01.6
HE540039-CJV-EGN-S10_EN000000_Z-DR-ZZ- 00009 - Section 10 Sheet 8	TR010032/APP/6.2	P01.6

HE540039-CJV-EGN-S10_EN000000_Z-DR-ZZ- 00010 - Section 10 Sheet 9	TR010032/APP/6.2	P01.5
HE540039-CJV-EGN-S10_EN000000_Z-DR-ZZ- 00011 - Section 10 Sheet 10	TR010032/APP/6.2	P01.6
HE540039-CJV-EGN-S10_EN000000_Z-DR-ZZ- 00012 - Section 10 Sheet 11	TR010032/APP/6.2	P01.6
HE540039-CJV-EGN-S10_EN000000_Z-DR-ZZ- 00013 - Section 10 Sheet 12	TR010032/APP/6.2	P01.5
HE540039-CJV-EGN-S10_EN000000_Z-DR-ZZ- 00014 - Section 10 Sheet 13	TR010032/APP/6.2	P01.6
HE540039-CJV-EGN-S10_EN000000_Z-DR-ZZ- 00015 - Section 10 Sheet 14	TR010032/APP/6.2	P01.6
HE540039-CJV-EGN-S10_EN000000_Z-DR-ZZ- 00016 - Section 10 Sheet 15	TR010032/APP/6.2	P01.6
HE540039-CJV-EGN-S10_EN000000_Z-DR-ZZ- 00017 - Section 10 Sheet 16	TR010032/APP/6.2	P01.6
HE540039-CJV-EGN-S10_EN000000_Z-DR-ZZ- 00018 - Section 10 Sheet 17	TR010032/APP/6.2	P01.2
HE540039-CJV-EGN-S10_EN000000_Z-DR-ZZ- 00019 - Section 10 Sheet 18	TR010032/APP/6.2	P01.2

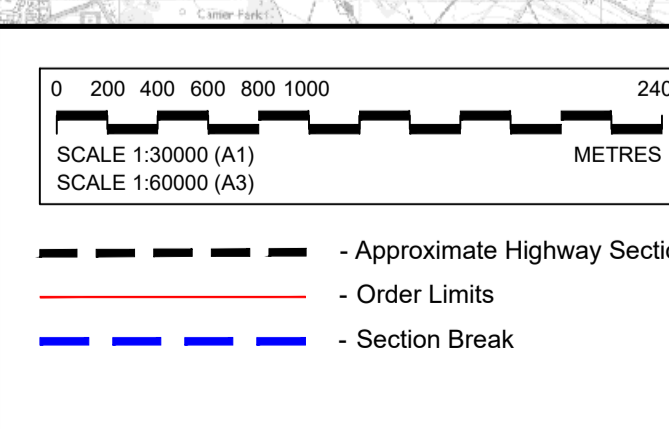
HE540039-CJV-EGN-S10_EN000000_Z-DR- ZZ-  00020 - Section 10 Sheet 19	TR010032/APP/6.2	P01.3
HE540039-CJV-EGN-S10_EN000000_Z-DR- ZZ-  00021 - Section 10 Sheet 20	TR010032/APP/6.2	P01.2
HE540039-CJV-EGN-S10_EN000000_Z-DR- ZZ-  00022 - Section 10 Sheet 21	TR010032/APP/6.2	P01.3
HE540039-CJV-EGN-S10_EN000000_Z-DR- ZZ-  00023 - Section 10 Sheet 22	TR010032/APP/6.2	P01.3

## 1.2 Scheme Overview



Contains Ordnance Survey data. © Crown copyright and database rights 2022. Ordnance Survey 100030649

Rev	Status	Rev. Date	Purpose of revision	Drawn	Check'd	Apprv'd
P01.3	SD	2021/09/23				



**Section Layout Key:**

1	Section S1 (Sheets 1 - 8)	10	Section S10 (Sheets 1 - 21)
1A	Section S1A (Sheets 1 - 3)	11	Section S11 (Sheets 1 - 22)
2	Section S2 (Sheets 1 - 21)	12	Section S12 (Sheets 1 - 24)
3	Section S3 (Sheets 1 - 10)	13	Section S13 (Sheets 1 - 14)
4	Section S4 (Sheets 1 - 4)	14	Section S14 (Sheets 1 - 18)
5	Section S5 (Sheets 1 - 24)		

**NOTE:** Development of the Project design has resulted in the removal of some sheets forming part of the Environmental Masterplan, where acquisition of land for the Project is no longer required. In this instance, the original sheet numbering has been retained and therefore the sheet numbering shown on this Scheme Overview plan is not always consecutive.

For information, the following sheets have been omitted:

**Section 1**

- Sheet 7 (HE540039-CJV-EGN-S01\_EN000000\_Z-DR-ZZ-00008)

**Section 2**

- Sheet 10 (HE540039-CJV-EGN-S02\_EN000000\_Z-DR-ZZ-00011)
- Sheet 12 (HE540039-CJV-EGN-S02\_EN000000\_Z-DR-ZZ-00013)
- Sheet 14 (HE540039-CJV-EGN-S02\_EN000000\_Z-DR-ZZ-00015)

Client: **national highways**

Project: **LOWER THAMES CROSSING**

Status	Application Document Number	Original Size	Revision
	TR010032/APP/6.2	A1	P01.3
Drawing title: <b>ENVIRONMENTAL MASTERPLAN SCHEME OVERVIEW</b>			
Drawing Number: HE540039-CJV-EGN-SZZ_EN000000_Z-DR-ZZ-00002			



## 1.3 Environmental Masterplan Legend

**EXISTING FEATURES**

**General Features**

- Existing WCH Route
- Overhead Power Lines

**Environmental Features**

- Retained Woodland, Trees and Hedges (within Order Limits)
- Retained Woodland, Trees and Hedges (outside Order Limits)
- Waterbodies / Ponds
- Watercourses
- Tree Preservation Orders Area
- Individual Tree Preservation Orders
- Veteran Tree

**PROPOSED PROJECT FEATURES**

- Order Limits
- Permanent Acquisition of Land

**General Project Features**

- Existing Overhead Power Lines to be Removed
- Indicative Diverted and Modified Overhead Power Lines
- Proposed / Improved WCH Route
- Diverted / Redesignated WCH Route
- Proposed Carriageway
- Proposed Retaining Wall
- Proposed Cutting
- Proposed Embankment
- Proposed False Cutting Earthwork (up to 4m height above carriageway level typically at 1(v) 4(h) gradient)
- Proposed Watercourse Diversion
- Proposed Attenuation Ponds / Water Bodies
- Proposed Highway Estate Boundary Fencing
- Reinstated HS1 'Meshed' Fencing
- Proposed Security Fencing (incorporating highway boundary fence)
- Proposed Fencing Gates
- Proposed Tunnel Portal Building Outline (sub-surface)
- Proposed Highway Lighting and Gantry
- Proposed Green Bridge
- Proposed Traveller Site Replacement

**General Project Features cont.**

- Proposed Replacement Open Space
- Proposed Replacement Common Land
- Proposed Recreational Sites

**PROPOSED LANDSCAPE ELEMENTS**

**Grassland (LE 1)**

- LE 1.3 Species Rich Grassland
- LE 1.31 Species Rich Chalk Grassland
- LE 1.32 Species Rich Annual Wildflower Grassland
- LE 1.4 Rock and Scree

**Planting (LE 2)**

- LE 2.1 Woodland
- LE 2.11 Woodland With Non-Native Species
- LE 2.14 Wet / Carr Woodland
- LE 2.2 Woodland Edge
- LE 2.22 Scrub Woodland
- LE 2.4 Linear Belt of Shrubs and Trees
- LE 2.5 Shrubs With Intermittent Trees
- LE 2.7 Scattered Trees
- LE 2.8 Scrub / Scattered Scrub

**Hedges (LE 4)**

- LE 4.3 Native Species Hedge (untrimmed)
- LE 4.4 Native Hedgerow With Trees

**Individual Trees (LE 5)**

- LE 5.1 Individual Trees

**Wetland Habitats (LE 6)**

- LE 6.11 Water Bodies – Standing Water
- LE 6.12 Water Bodies and Associated Plants – Shallow Scrape Habitat
- LE 6.2 Banks and Ditches
- LE 6.21 Banks and Ditches – High Tide Roost Features
- LE 6.4 Wet Grassland

**General Project Features cont.**

- LE 6.41 Marsh and Wet Grassland – Coastal Grazing Marsh
- LE 7.2 Green Roof
- LE 7.3 Car Park
- LE 7.4 Reinforced Earth Bund

**Ecological Habitats (LE 8)**

- LE 8.1 Open Mosaic Habitat
- LE 8.2 Ancient Woodland Compensation Planting
- LE 8.3 Woodland Mitigation Planting
- LE 8.4 Wetland / Fenland Creation
- LE 8.5 Ecology Pond (Indicative symbol only)
- LE 8.6 Acid Grassland Soil Salvage
- LE 8.7 Nitrogen Deposition (NDEP) Compensation Area

**Earthworks**

- Proposed Contours

**PROPOSED ENVIRONMENTAL ELEMENTS**

**Noise (E 1)**

- E 1.2 Acoustic Barrier-Built Elements (typically incorporating highway boundary fence)

**Water (E 2)**

- Flood Compensation Areas (E2-FCA)
- Flood Defence (E2-FD)

**Ecological (E 3)**

- E 3.2 Ecological Habitat Creation and Receptor Sites for Protected Species
- E 3.2 Ecological Protection Measures – Dormouse Boxes
- E 3.2 Ecological Protection Measures – Bat / Bird Boxes
- E 3.2 Ecological Protection Measures – Ecological Culvert
- E 3.2 Ecological Protection Measures – Bat Barn Block
- E 3.2 Ecological Protection Measures – Ecological Fencing (incorporating highway boundary fence)

**NOTES:**

**Land Reinstatement**

The Environmental Masterplan is intended to show the permanent landscaping and environmental mitigation features that are embedded in the operational design. Land temporarily impacted by construction would be reinstated to its former condition and composition upon completion, as far as reasonably practicable and as provided for in DCO Article 35, unless otherwise shown in the Environmental Masterplan.

**WCH Terminology and Route Information**

The term 'WCH Routes' (which includes Public Rights of Way) refers to routes for walkers, cyclists and horse riders and is used in the broad sense within the Environmental Masterplan to refer to routes intended for at least one (but not necessarily more than one) of those users. For further information, please refer to the Rights of Way and Access Plans (Application Document 2.7) and the draft Development Consent Order (Application Document 3.1).

**Veteran Trees**

Veteran trees shown on the Environmental Masterplan include those identified in the Ancient Tree Inventory and project-identified potential ancient or veteran trees.

**Outline Landscape and Ecological Management Plan**

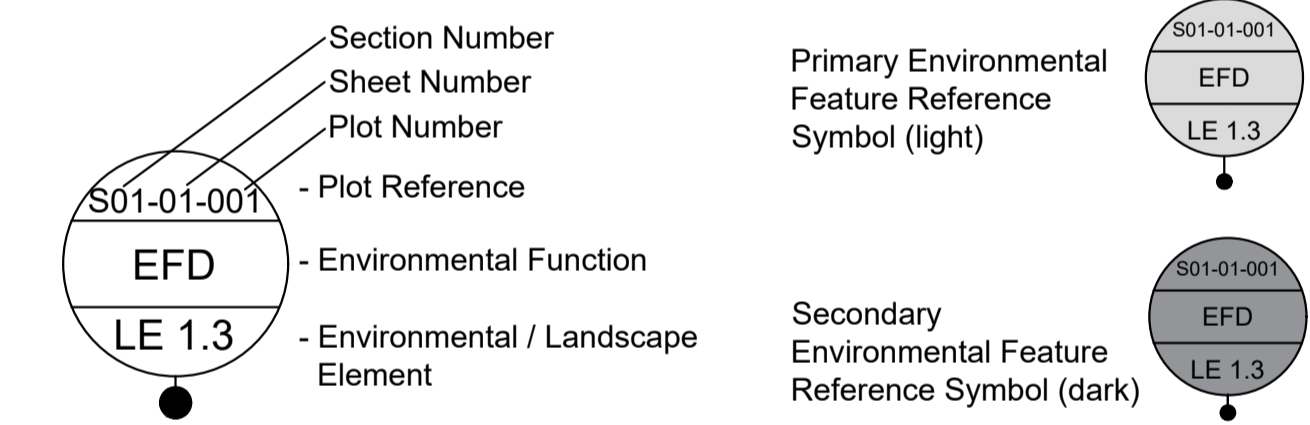
The outline Landscape and Ecology Management Plan (LEMP) separately sets out the proposed management for the environmental / landscape elements shown on the Environmental Masterplan. The Environment Masterplan secures the spatial extent and location of the environmental / landscape elements detailed within the outline LEMP. The outline LEMP details the management regimes, management expectations and monitoring requirements for the proposals in each land parcel shown on the Environmental Masterplan. It focuses on the management requirements for land parcels to be permanently acquired within the Order Limits and which perform specific landscape and ecological mitigation functions for the Project. For further detail regarding management requirements and principles, please refer to the outline LEMP (Application Document 6.7).

**Existing WCH Routes**

Existing WCH route information is based on Local Authority data. For further details, please refer to the relevant Local Authority Definitive Public Right of Way Map and Statement.

**Environmental Feature Reference Symbol**

An Environmental Feature Reference Symbol is provided for each environmental / landscape element. This contains a Plot Reference, the Environmental Function and the specific Landscape / Environmental Element. The Plot Reference is unique to each element labelled, and comprises the Section number, Sheet number and unique Plot number. Additional Environmental Feature Reference Symbols have been attributed to elements which span more than one page. The differences between the initial (Primary) Environmental Feature Reference Symbol and any additional (Secondary) versions are shown below.



**Environmental Functions (EF)**

- EFA Visual Screening
- EFB Landscape Integration
- EFC Enhancing the Built Environment
- EFD Nature Conservation and Biodiversity
- EFE Visual Amenity
- EFF Heritage
- EFG Auditory Amenity
- EFH Water Quality
- EFJ Agricultural / Highway Boundary
- EFK Access

**Project Design Report**

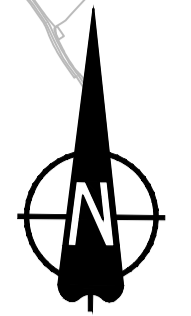
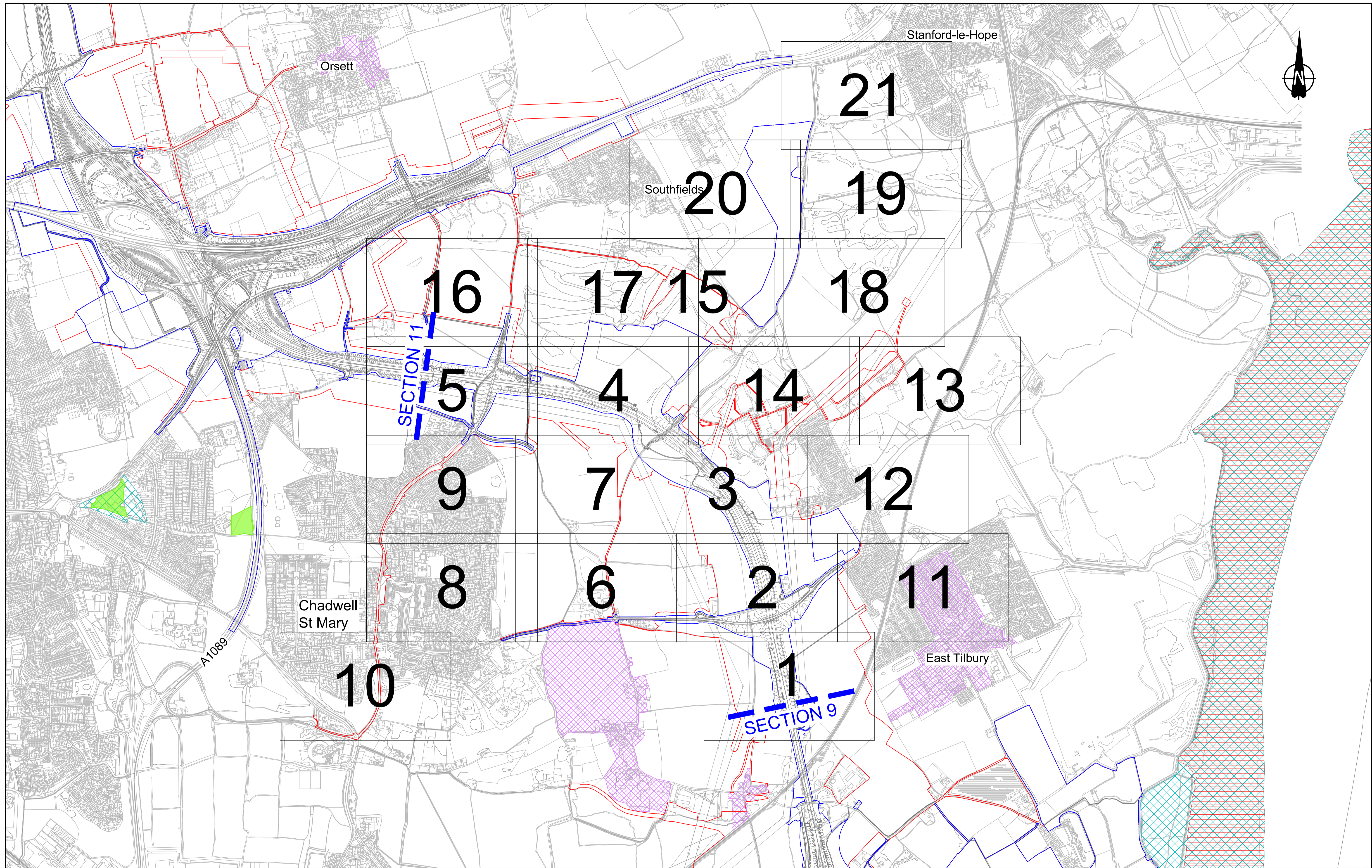
For further detail on the Landscape Design and Special Category Land shown within these plans, as well as the associated background and approach, please refer to the Project Design Report, Volume 2 Book of Plans, and Design Principles document (Application Documents 7.4, 6.2 and 7.5 respectively).

Contains Ordnance Survey data. © Crown copyright and database rights 2022. Ordnance Survey 100030649

Rev	Status	Rev. Date	Purpose of revision	Drawn	Check'd	Apprv'd
-----	--------	-----------	---------------------	-------	---------	---------

	Status Initial Status or WIP	Original Size A1	Revision P01.6
	Application Document Number TR010032/APP/6.2	Scale	
Project LOWER THAMES CROSSING	Drawing title ENVIRONMENTAL MASTERPLAN LEGEND		
	Drawing Number HE540039-CJV-EGN-SZZ_EN000000_Z-DR-ZZ-00001		

## 1.4 Section 10



Contains Ordnance Survey data. © Crown copyright and database rights 2022. Ordnance Survey 100030649

0 50 100 150 200 250 300 350 400 450 500  
 METRES

SCALE 1:5000 (A1)  
 SCALE 1:10000 (A3)

P01.6 50 08/08/2022 LD

Rev	Status	Rev. Date	Purpose of revision	Drawn	Check'd	Apprv'd

**LEGEND**

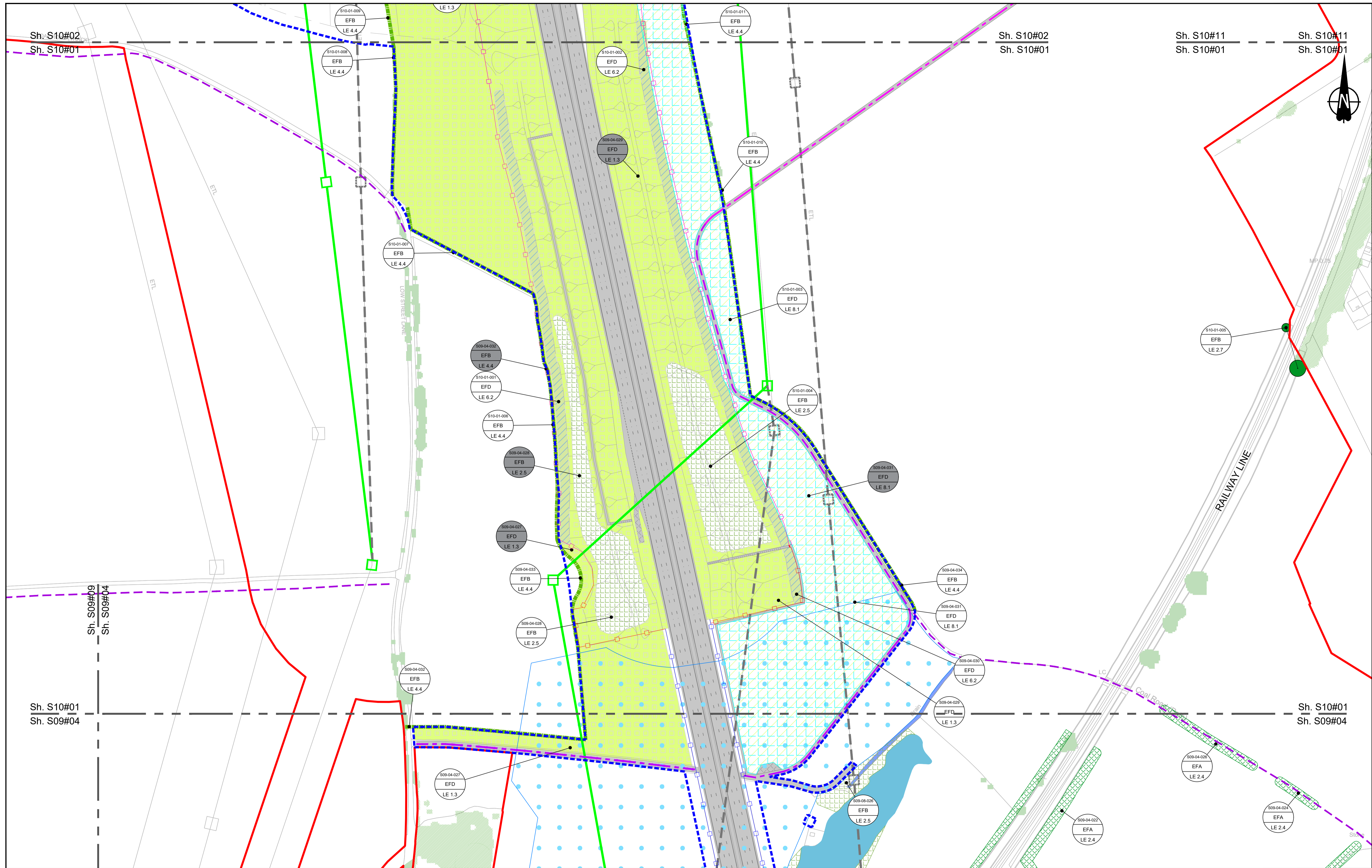
Order Limits	Registered Parks and Gardens
Permanent Acquisition of Land	Ramsar Sites
Area of Outstanding National Beauty (AONB)	Ancient Woodland
Site of Special Scientific Interest (SSSI)	Conservation Area

Client

Project

**LOWER THAMES CROSSING**

Status	Initial Status or WIP	Original Size	A1	Revision	P01.6
Application Document Number	TR010032/APP/6.2	Scale	AS SHOWN		
Drawing title	<b>ENVIRONMENTAL MASTERPLAN OVERVIEW PLAN SECTION 10</b>				
Drawing Number	HE540039-CJV-EGN-S10_EN000000_Z-DR-ZZ-00001				



Contains Ordnance Survey data. © Crown copyright and database rights 2020. Ordnance Survey 100030649

0 10 20 30 40 50 60 70 80 90 100  
SCALE 1:1250 (A1)  
SCALE 1:2500 (A3)  
METRES

Section Overview Sheet: Refer to section overview plan at the start of the section.

Rev	Status	Rev. Date	Purpose of revision	Drawn	Chkd	Apprv'd
P01.6	SO	08/08/2022		ET	MH	

Environmental Mitigation Legend: Refer to Main Legend for baseline and scheme features (Dwg: HE540039-CJV-EGN-SZZ\_EN000000\_Z-DR-ZZ-00001).

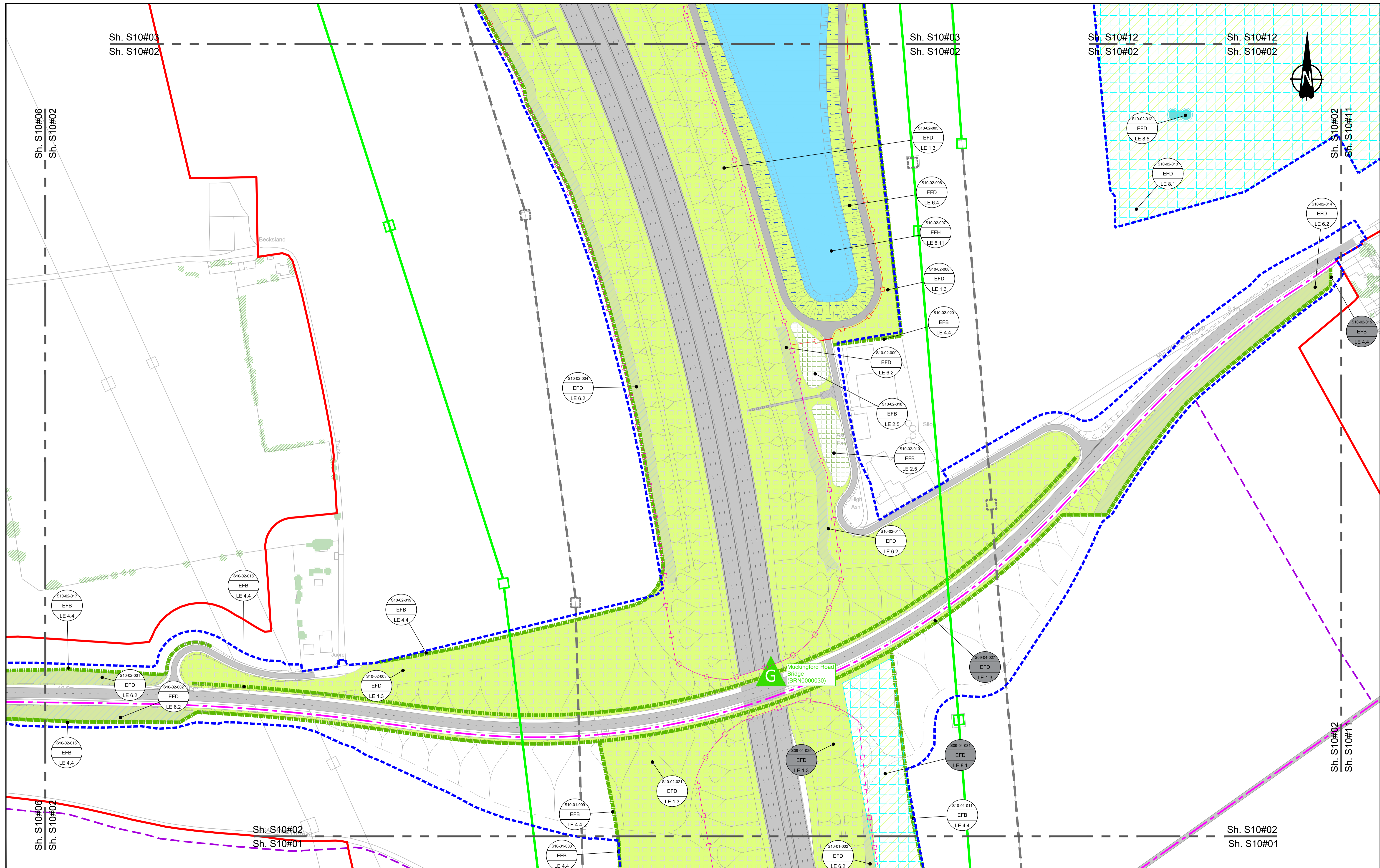
<b>Order Limits</b> Permanent Acquisition of Land <b>Grassland (LE 1)</b> LE 1.3 Species Rich Grassland LE 1.31 Species Rich Chalk Grassland LE 1.32 Species Rich Annual Wildflower Grassland LE 1.4 Rock and Scree	<b>Planting (LE 2)</b> LE 2.1 Woodland LE 2.11 Woodland With Non-Native Species LE 2.14 Wet / Carr Woodland LE 2.2 Woodland Edge LE 2.22 Scrub Woodland LE 2.4 Linear Belt of Shrubs and Trees	<b>Individual Trees (LE 6)</b> LE 5.1 Individual Trees <b>Wetland Habitats (LE 6)</b> LE 6.1 Water Bodies - Standing Water LE 6.12 Water Bodies and Associated Plants - Shallow Scraps LE 6.2 Banks and Ditches LE 6.21 Banks and Ditches - High Tide Roost Features	LE 2.5 Shrubs With Intermittent Trees LE 2.7 Scattered Trees LE 2.8 Scrub / Scattered Scrub <b>Hedges (LE 4)</b> LE 4.3 Native Species Hedge (untrimmed) LE 4.4 Native Hedgerow With Trees	LE 6.4 Wet Grassland LE 6.41 Marsh and Wet Grassland - Coastal Grazing Marsh <b>Hard Landscape Features (LE 7)</b> LE 7.4 Reinforced Earth Band <b>Earthworks</b> Proposed Contours	<b>Ecological Habitats (LE 8)</b> LE 8.1 Open Mosaic Habitat LE 8.2 Ancient Woodland Compensation Planting LE 8.3 Woodland Mitigation Planting LE 8.4 Wetland / Fenland Creation LE 8.5 Ecology Pond (indicative symbol only) LE 8.6 Acid Grassland Soil Salvage	<b>Noise (E 1)</b> E 1.2 Acoustic Barrier-Built Elements (typically inc highway boundary fence) <b>Water (E 2)</b> LE 8.7 Nitrogen Deposition (NDEP) Compensation Area Flood Compensation Areas (E 2-FCA) Flood Defence (E 2-FD)	<b>Ecological (E 3)</b> E 3.2 Ecological Habitat Creation and Receptor sites for Protected Species E 3.2 Dormouse Boxes E 3.2 Bat Boxes E 3.2 Ecological Culvert E 3.2 Bat Barn Block	E 3.2 Barn Owl Box E 3.2 Ecological Fencing (inc highway boundary fence)
---	--	--	---	--	--	---	--	---

Client: **national highways**

Project: **LOWER THAMES CROSSING**

Status	Initial Status or WIP	Original Size	Revision
Application Document Number	TR010032/APP/6.2	A1	P01.6
Scale	1:1250		
Drawing title	<b>ENVIRONMENTAL MASTERPLAN SECTION 10 SHEET 1</b>		
Drawing Number	HE540039-CJV-EGN-S10_EN000000_Z-DR-ZZ-00002		

HE540039-CJV-EGN-S10\_EN000000\_Z-DR-ZZ-00002.dwg



Contains Ordnance Survey data. © Crown copyright and database rights 2022. Ordnance Survey 100030649

0 10 20 30 40 50 60 70 80 90 100 METRES

SCALE 1:1250 (A1)  
SCALE 1:2500 (A3)

Section Overview Sheet: Refer to section overview plan at the start of the section.

P01.6 50 08/08/2022 LD

Rev	Status	Rev. Date	Purpose of revision	Drawn	Chkd	Apprv'd

**Environmental Mitigation Legend: Refer to Main Legend for baseline and scheme features (Dwg: HE540039-CJV-EGN-SZZ\_EN000000\_Z-DR-ZZ-00001).**

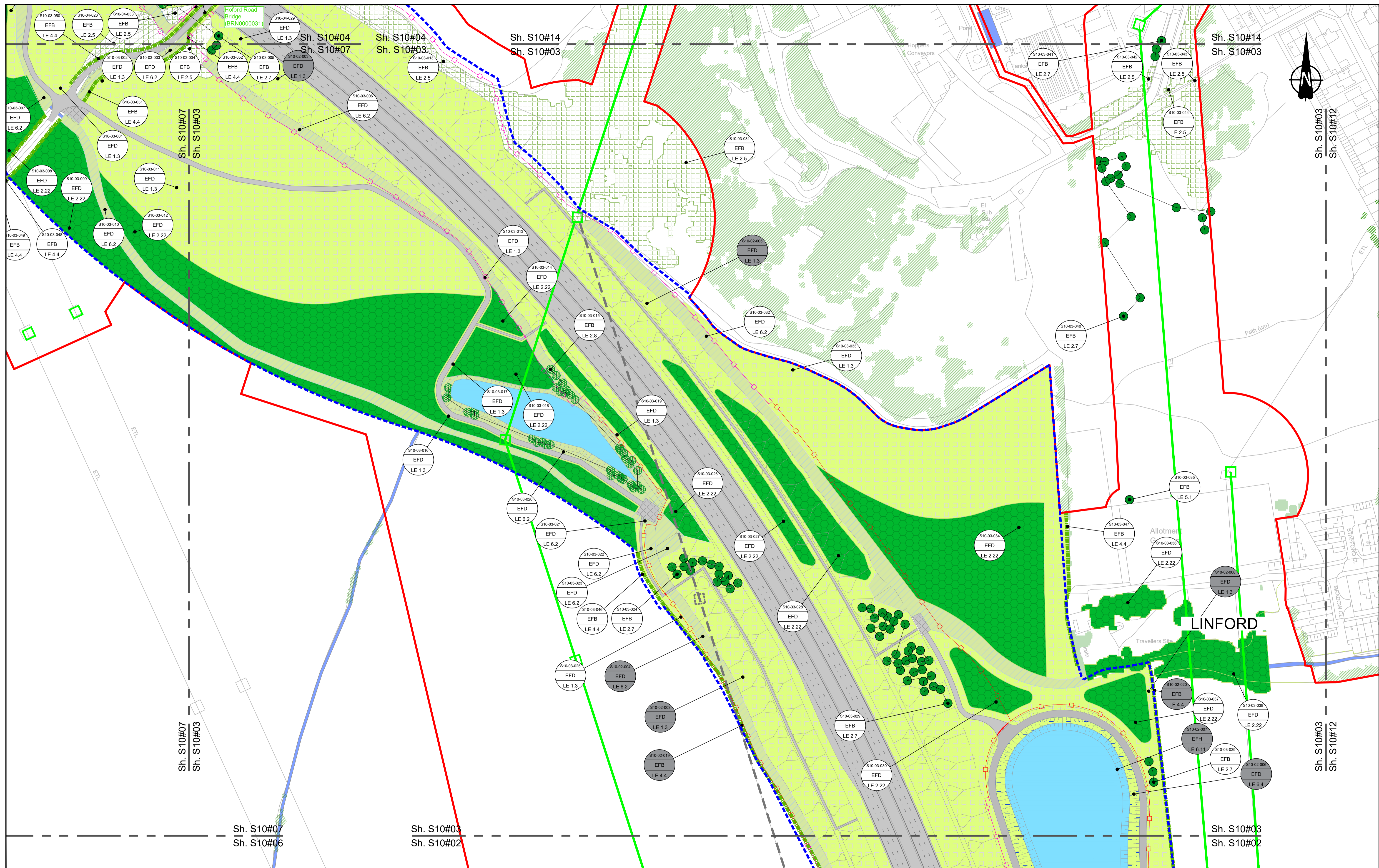
Grassland (LE 1)	Planting (LE 2)	Individual Trees (LE 5)	Wetland Habitats (LE 6)	Ecological Habitats (LE 8)	Noise (E 1)	Water (E 2)	Ecological (E 3)
LE 1.3 Species Rich Grassland	LE 2.1 Woodland	LE 5.1 Individual Trees	LE 6.1 Water Bodies - Standing Water	LE 8.1 Open Mosaic Habitat	E 1.2 Acoustic Barrier-Built Elements (typically inc. Highway boundary fence)	E 2.1 Flood Compensation Areas (E 2-FCA)	E 3.2 Ecological Habitat Creation and Receptor sites for Protected Species
LE 1.31 Species Rich Chalk Grassland	LE 2.11 Woodland With Non-Native Species	LE 5.2 Scattered Trees	LE 6.11 Coastal Grazing Marsh	LE 8.2 Ancient Woodland Compensation Planting	E 2.2 Flood Defence (E 2-FD)	E 2.3 Ecological Fencing (inc. highway boundary fence)	E 3.2 Ecological Culvert
LE 1.32 Species Rich Annual Wildflower Grassland	LE 2.2 Woodland Edge	LE 5.3 Hedgerow	LE 6.12 Wetland Mitigation Planting	LE 8.3 Wetland / Farmland Creation	E 3.1 Ecological Fencing (inc. highway boundary fence)	E 3.2 Ecological Fencing (inc. highway boundary fence)	E 3.2 Ecological Culvert
LE 1.4 Rock and Scree	LE 2.22 Scrub Woodland	LE 5.4 Native Species Hedge (untrimmed)	LE 6.2 Barks and Ditches	LE 8.4 Wetland / Farmland Creation	E 3.2 Ecological Fencing (inc. highway boundary fence)	E 3.2 Ecological Fencing (inc. highway boundary fence)	E 3.2 Ecological Culvert
	LE 2.4 Linear Belt of Shrubs and Trees	LE 5.5 Native Hedgerow With Trees	LE 6.21 Banks and Ditches - High Tide Root Features	LE 8.5 Ecology Pond (indicative symbol only)	E 3.2 Ecological Fencing (inc. highway boundary fence)	E 3.2 Ecological Fencing (inc. highway boundary fence)	E 3.2 Ecological Culvert
				LE 8.6 Acid Grassland Soil Salvage	E 3.2 Ecological Fencing (inc. highway boundary fence)	E 3.2 Ecological Fencing (inc. highway boundary fence)	E 3.2 Ecological Culvert

Client: **national highways**

Project: **LOWER THAMES CROSSING**

Status: Initial Status or WIP	Original Size: A1	Revision: P01.6
Application Document Number: TR010032/APP/6.2	Scale: 1:1250	
Drawing title: <b>ENVIRONMENTAL MASTERPLAN SECTION 10 SHEET 2</b>		
Drawing Number: HE540039-CJV-EGN-S10_EN000000_Z-DR-ZZ-00003		

HE540039-CJV-EGN-S10\_EN000000\_Z-DR-ZZ-00003.dwg



Contains Ordnance Survey data. © Crown copyright and database rights 2022. Ordnance Survey 100030649

0 10 20 30 40 50 60 70 80 90 100  
SCALE 1:1250 (A1)  
SCALE 1:2500 (A3)  
METRES

Section Overview Sheet: Refer to section overview plan at the start of the section.

Rev	Status	Rev. Date	Purpose of revision	Drawn	Chkd	Apprv'd
P01.6	SO	08/08/2022				LD

**Environmental Mitigation Legend:** Refer to Main Legend for baseline and scheme features (Dwg: HE540039-CJV-EGN-SZZ\_EN000000\_Z-DR-ZZ-00001).

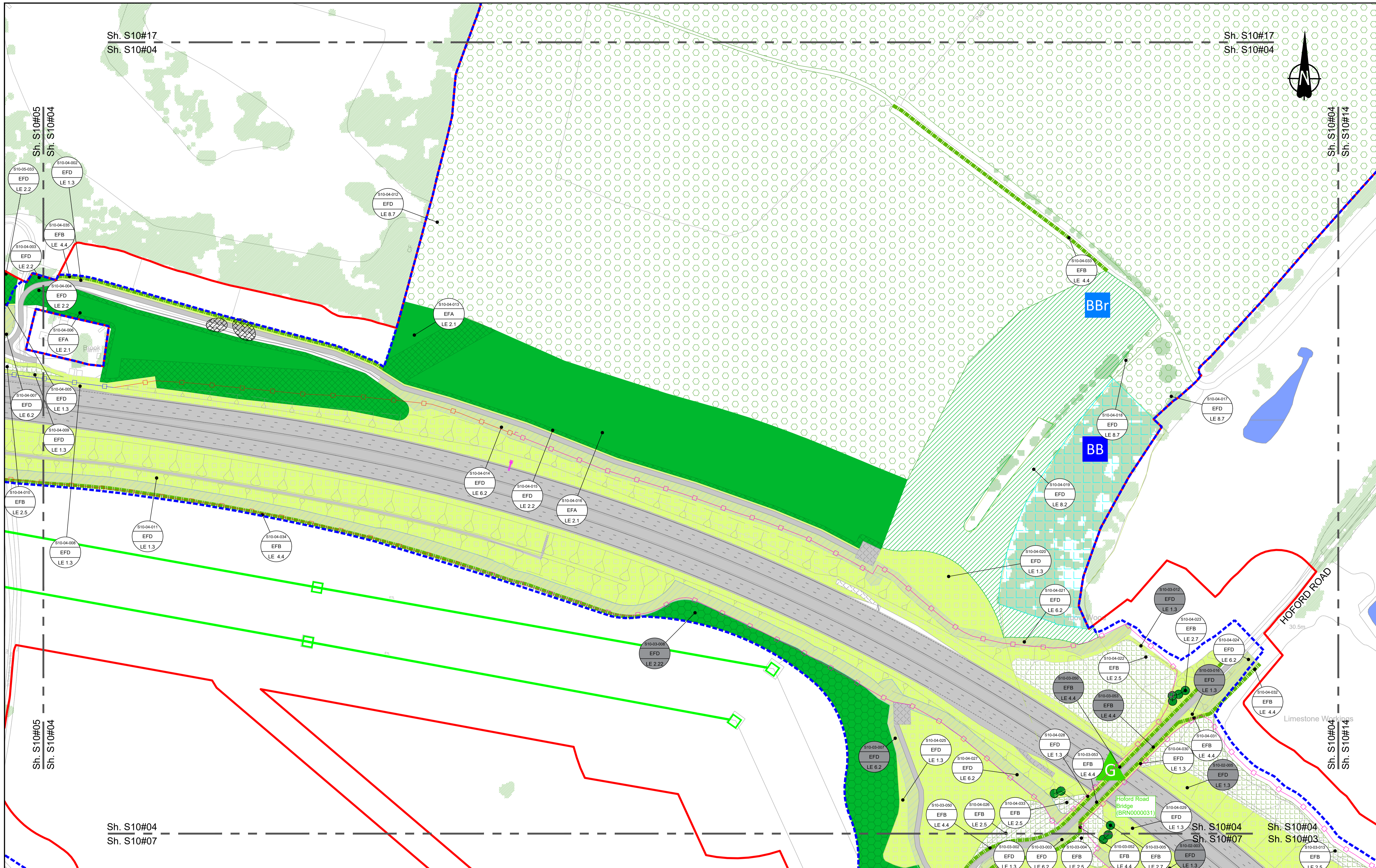
<p><b>Order Limits</b></p> <ul style="list-style-type: none"> <li>Order Limits</li> <li>Permanent Acquisition of Land</li> </ul> <p><b>Grassland (LE 1)</b></p> <ul style="list-style-type: none"> <li>LE 1.3 Species Rich Chalk Grassland</li> <li>LE 1.31 Species Rich Chalk Grassland</li> <li>LE 1.32 Species Rich Annual Wildflower Grassland</li> <li>LE 1.4 Rock and Scree</li> </ul>	<p><b>Planting (LE 2)</b></p> <ul style="list-style-type: none"> <li>LE 2.1 Woodland</li> <li>LE 2.11 Woodland With Non-Native Species</li> <li>LE 2.14 Wet / Carr Woodland</li> <li>LE 2.2 Woodland Edge</li> <li>LE 2.22 Scrub Woodland</li> <li>LE 2.4 Linear Belt of Shrubs and Trees</li> </ul> <p><b>Hedges (LE 4)</b></p> <ul style="list-style-type: none"> <li>LE 4.3 Native Species Hedge (untrimmed)</li> <li>LE 4.4 Native Hedgerow With Trees</li> </ul>	<p><b>Individual Trees (LE 5)</b></p> <ul style="list-style-type: none"> <li>LE 5.1 Individual Trees</li> </ul> <p><b>Wetland Habitats (LE 6)</b></p> <ul style="list-style-type: none"> <li>LE 6.11 Water Bodies - Standing Water</li> <li>LE 6.12 Water Bodies and Associated Plants - Shallow Scrape</li> <li>LE 6.2 Banks and Ditches</li> <li>LE 6.21 Banks and Ditches - High Tide Root Features</li> </ul>	<p><b>Ecological Habitats (LE 8)</b></p> <ul style="list-style-type: none"> <li>LE 8.1 Open Mosaic Habitat</li> <li>LE 8.2 Ancient Woodland Compensation Planting</li> <li>LE 8.3 Woodland Mitigation Planting</li> <li>LE 8.4 Wetland / Farmland Creation</li> <li>LE 8.5 Ecology Pond (indicative symbol only)</li> <li>LE 8.6 Acid Grassland Soil Salvage</li> </ul> <p><b>Hard Landscape Features (LE 7)</b></p> <ul style="list-style-type: none"> <li>LE 6.4 Wet Grassland</li> <li>LE 6.41 Marsh and Wet Grassland - Coastal Grazing Marsh</li> <li>LE 7.4 Reinforced Earth Band</li> </ul> <p><b>Earthworks</b></p> <ul style="list-style-type: none"> <li>Proposed Contours</li> </ul>	<p><b>Ecological (E 3)</b></p> <ul style="list-style-type: none"> <li>E 3.2 Ecological Habitat Creation and Receptor sites for Protected Species</li> <li>E 3.2 Dormouse Boxes</li> <li>E 3.2 Bat Boxes</li> <li>E 3.2 Ecological Culvert</li> <li>E 3.2 Bat Barn Block</li> <li>E 3.2 Barn Owl Box</li> <li>E 3.2 Ecological Fencing (inc. highway boundary fence)</li> </ul>	<p><b>Noise (E 1)</b></p> <ul style="list-style-type: none"> <li>E 1.2 Acoustic Barrier - Built Elements (typically inc. highway boundary fence)</li> </ul> <p><b>Water (E 2)</b></p> <ul style="list-style-type: none"> <li>Flood Compensation Areas (E 2-FCA)</li> <li>Flood Defence (E 2-FD)</li> <li>LE 8.7 Nitrogen Deposition (NDEP) Compensation Area</li> </ul>
--	---	---	---	--	---

Client: **national highways**

Project: **LOWER THAMES CROSSING**

Status	Initial Status or WIP	Original Size	Revision
Application Document Number	TR010032/APP/6.2	A1	P01.6
Scale	1:1250		
Drawing title	<b>ENVIRONMENTAL MASTERPLAN SECTION 10 SHEET 3</b>		
Drawing Number	HE540039-CJV-EGN-S10_EN000000_Z-DR-ZZ-00004		

HE540039-CJV-EGN-S10\_EN000000\_Z-DR-ZZ-00004.dwg



Contains Ordnance Survey data. © Crown copyright and database rights 2022. Ordnance Survey 100030649

SCALE 1:1250 (A1)  
SCALE 1:2500 (A3)

Section Overview Sheet: Refer to section overview plan at the start of the section.

Rev	Status	Rev. Date	Purpose of revision	Drawn	Chk'd	Apprv'd
P01.6	SO	08/08/2022				LD

**Environmental Mitigation Legend: Refer to Main Legend for baseline and scheme features (Dwg: HE540039-CJV-EGN-SZZ\_EN000000\_Z-DR-ZZ-00001).**

Order Limits	Planting (LE 2)	Individual Trees (LE 5)	Ecological Habitats (LE 8)	Noise (E 1)	Ecological (E 3)
Order Limits	LE 2.1 Woodland	LE 5.1 Individual Trees	LE 8.1 Open Mosaic Habitat	LE 8.7 Nitrogen Deposition (NDEP) Compensation Area	E 3.2 Ecological Habitat Creation and Reservoir sites for Protected Species
Permanent Acquisition of Land	LE 2.11 Woodland With Non-Native Species	LE 5.2 Shrubs With Intermittent Trees	LE 8.2 Ancient Woodland Compensation Planting	LE 1.2 Acoustic Barrier-Built Elements (Typically inc. highway boundary fence)	E 3.2 Ecological Culvert
Grassland (LE 1)	LE 2.14 Wet / Carr Woodland	Wetland Habitats (LE 6)	LE 8.3 Woodland Mitigation Planting	Water (E 2)	E 3.2 Bat Boxes
LE 1.3 Species Rich Grassland	LE 2.2 Woodland Edge	LE 6.1 Marsh and Wet Grassland - Coastal Grazing Marsh	LE 8.4 Wetland / Fenland Creation	Flood Compensation Areas (E 2-FCA)	E 3.2 Bat Barn Block
LE 1.31 Species Rich Chalk Grassland	LE 2.22 Scrub Woodland	LE 6.12 Water Bodies and Associated Plants - Shallow Scraps	LE 8.5 Ecology Pond (indicative symbol only)	Flood Defence (E 2-FD)	
LE 1.32 Species Rich Annual Wildflower Grassland	LE 2.4 Linear Belt of Shrubs and Trees	LE 6.2 Banks and Ditches	Hard Landscape Features (LE 7)		
LE 1.4 Rock and Scree		LE 6.21 Banks and Ditches - High Tide Root Features	LE 7.4 Reinforced Earth Bund		
		Hedges (LE 4)	Earthworks		
		LE 4.3 Native Species Hedge (untrimmed)	Proposed Contours		
		LE 4.4 Native Hedgerow With Trees			

Client: **national highways**

Project: **LOWER THAMES CROSSING**

Status: **Initial Status or WIP**

Application Document Number: **TR010032/APP/6.2**

Scale: **1:1250**

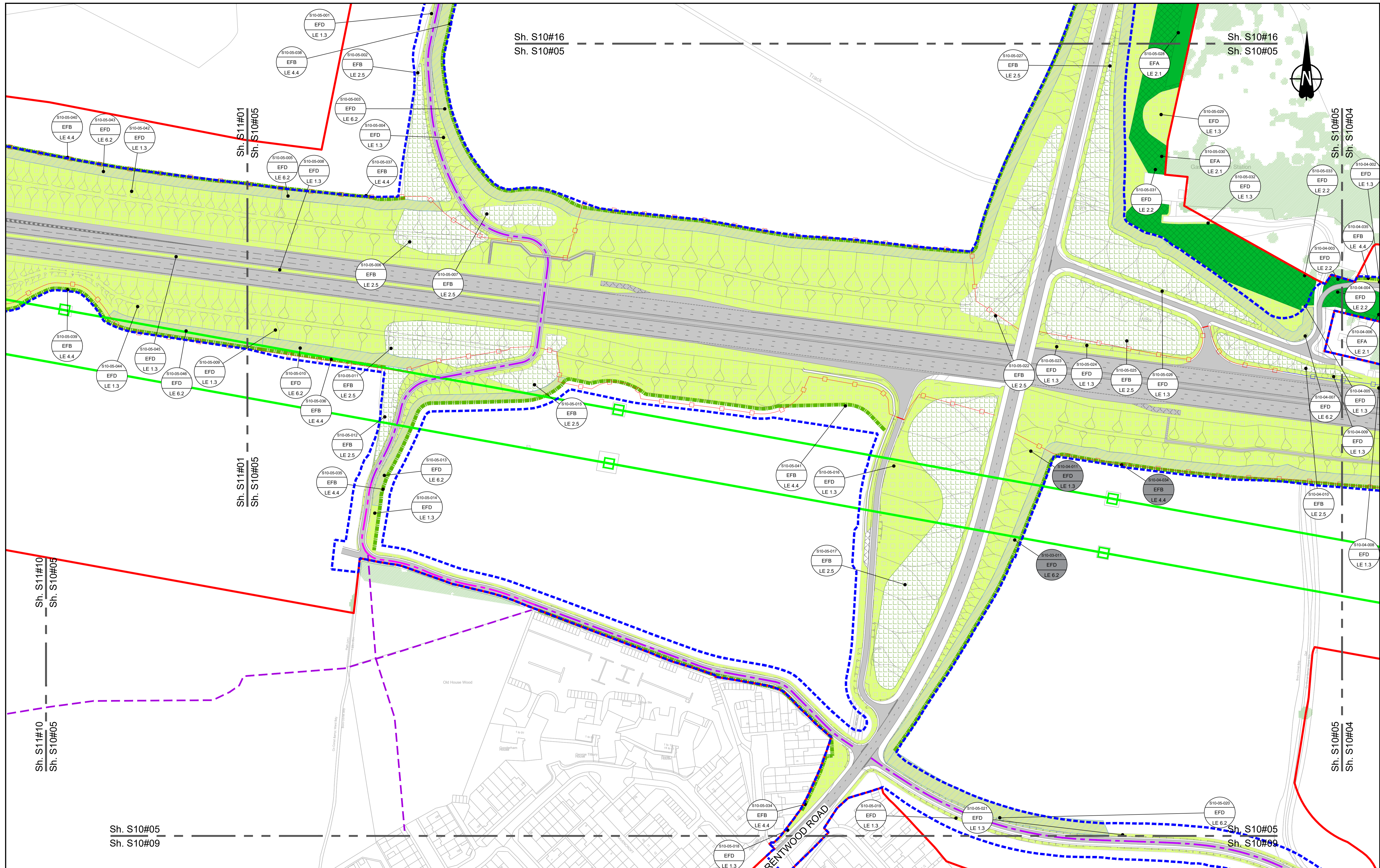
Original Size: **A1**

Revision: **P01.6**

Drawing title: **ENVIRONMENTAL MASTERPLAN SECTION 10 SHEET 4**

Drawing Number: **HE540039-CJV-EGN-S10\_EN000000\_Z-DR-ZZ-00005**

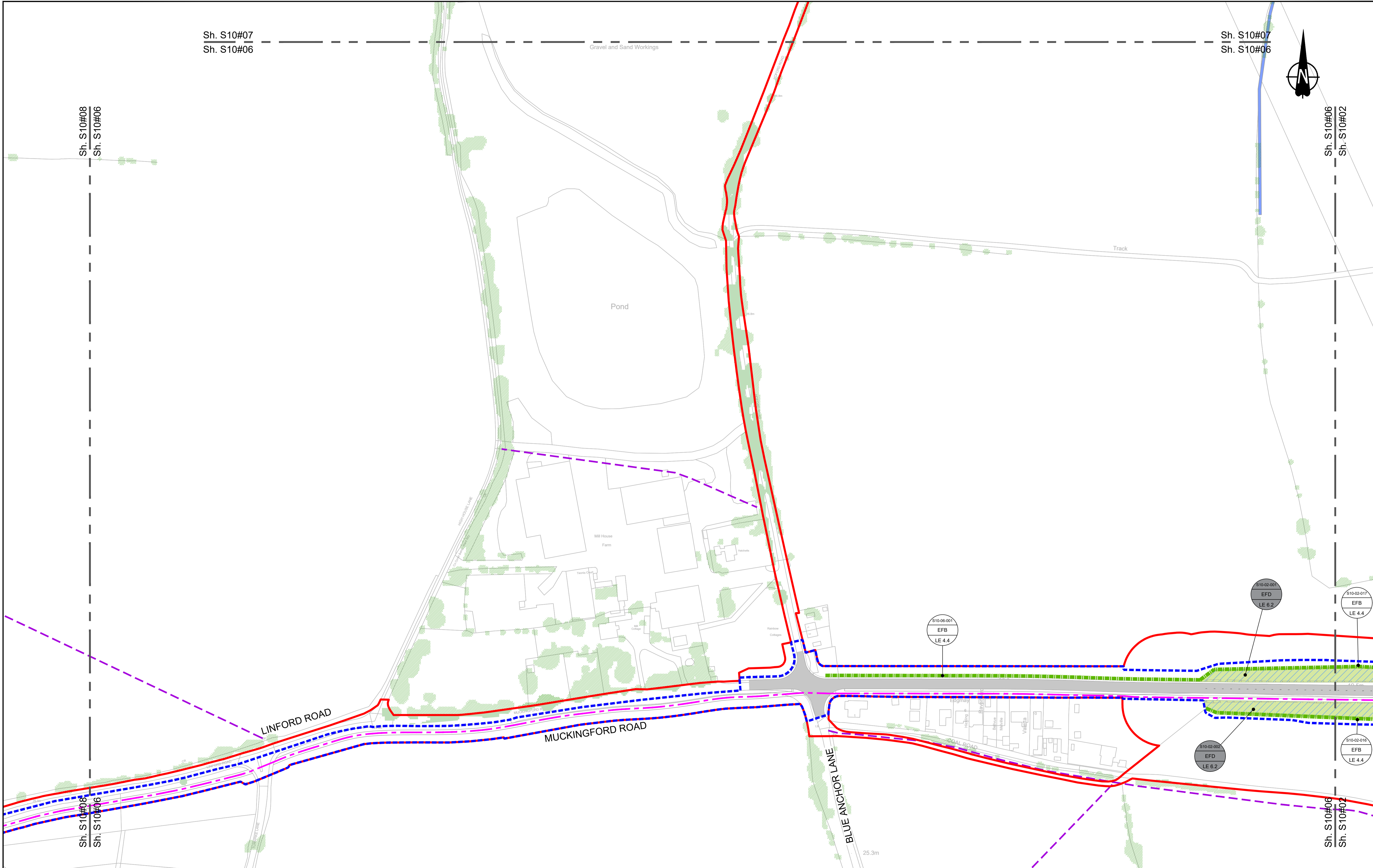





<p>Contains Ordnance Survey data. © Crown copyright and database rights 2022. Ordnance Survey 100039649</p> <p>SCALE 1:1250 (A1) SCALE 1:2500 (A3)</p> <p>Section Overview Sheet: Refer to section overview plan at the start of the section.</p> <p>P01.6 50 08/08/2022 LD</p>			<p><b>Environmental Mitigation Legend:</b> Refer to Main Legend for baseline and scheme features (Dwg: HE540039-CJV-EGN-SZ2_EN000000_Z-DR-ZZ-00001).</p> <p><b>Order Limits</b>   Order Limits   Permanent Acquisition of Land</p> <p><b>Grassland (LE 1)</b>   LE 1.3 Species Rich Grassland   LE 1.31 Species Rich Chalk Grassland   LE 1.32 Species Rich Annual Wildflower Grassland   LE 1.4 Rock and Scree</p> <p><b>Planting (LE 2)</b>   LE 2.1 Woodland   LE 2.11 Woodland With Non-Native Species   LE 2.14 Wet / Carr Woodland   LE 2.2 Woodland Edge   LE 2.22 Scrub Woodland   LE 2.4 Linear Belt of Shrubs and Trees</p> <p><b>Individual Trees (LE 5)</b>   LE 5.1 Individual Trees</p> <p><b>Wetland Habitats (LE 6)</b>   LE 6.1 Water Bodies - Standing Water   LE 6.12 Water Bodies and Associated Plants - Shallow Scrape   LE 6.2 Banks and Ditches   LE 6.21 Banks and Ditches - High Tide Roost Features</p> <p><b>Hedges (LE 4)</b>   LE 4.3 Native Species Hedge (untrimmed)   LE 4.4 Native Hedgerow With Trees</p> <p><b>Wet Grassland</b>   LE 6.4 Wet Grassland</p> <p><b>Marsh and Wet Grassland - Coastal Grazing Marsh</b>   LE 6.41 Marsh and Wet Grassland - Coastal Grazing Marsh</p> <p><b>Hard Landscape Features (LE 7)</b>   LE 7.4 Reinforced Earth Bund</p> <p><b>Earthworks</b>   Proposed Contours</p> <p><b>Ecological Habitats (LE 8)</b>   LE 8.1 Open Mosaic Habitat   LE 8.2 Ancient Woodland Compensation Planting   LE 8.3 Woodland Mitigation Planting   LE 8.4 Wetland / Fenland Creation   LE 8.5 Ecology Pond (indicative symbol only)   LE 8.6 Acid Grassland Soil Salvage</p> <p><b>Ecological (E 3)</b>   E 3.2 Ecological Habitat Creation and Receptor sites for Protected Species   E 3.2 Dormouse Boxes   E 3.2 Bat Boxes   E 3.2 Ecological Culvert   E 3.2 Bat Barn Block   E 3.2 Barn Owl Box   E 3.2 Ecological Fencing (inc. highway boundary fence)</p> <p><b>Noise (E 1)</b>   E 1.2 Acoustic Barrier-Built Elements (typically inc. highway boundary fence)</p> <p><b>Water (E 2)</b>   Flood Compensation Areas (E 2-FCA)   Flood Defence (E 2-FD)</p> <p><b>LE 8.7 Nitrogen Deposition (NDEP) Compensation Area</b>  </p>			<p>Client: </p> <p>Project: LOWER THAMES CROSSING</p>		<p>Status: Initial Status or WIP</p> <p>Application Document Number: TR010032/APP/6.2</p> <p>Scale: 1:1250</p> <p>Drawing Title: ENVIRONMENTAL MASTERPLAN SECTION 10 SHEET 5</p> <p>Drawing Number: HE540039-CJV-EGN-S10_EN000000_Z-DR-ZZ-00006</p> <p>Original Size: A1</p> <p>Revision: P01.6</p> <p>HE540039-CJV-EGN-S10_EN000000_Z-DR-ZZ-00006.dwg</p>	
---	--	--	---	--	--	---	--	--	--

Sh. S10#07  
Sh. S10#06

Sh. S10#07  
Sh. S10#06



Contains Ordnance Survey data. © Crown copyright and database rights 2022. Ordnance Survey 100030649

SCALE 1:1250 (A1)  
SCALE 1:2500 (A3)

Section Overview Sheet: Refer to section overview plan at the start of the section.

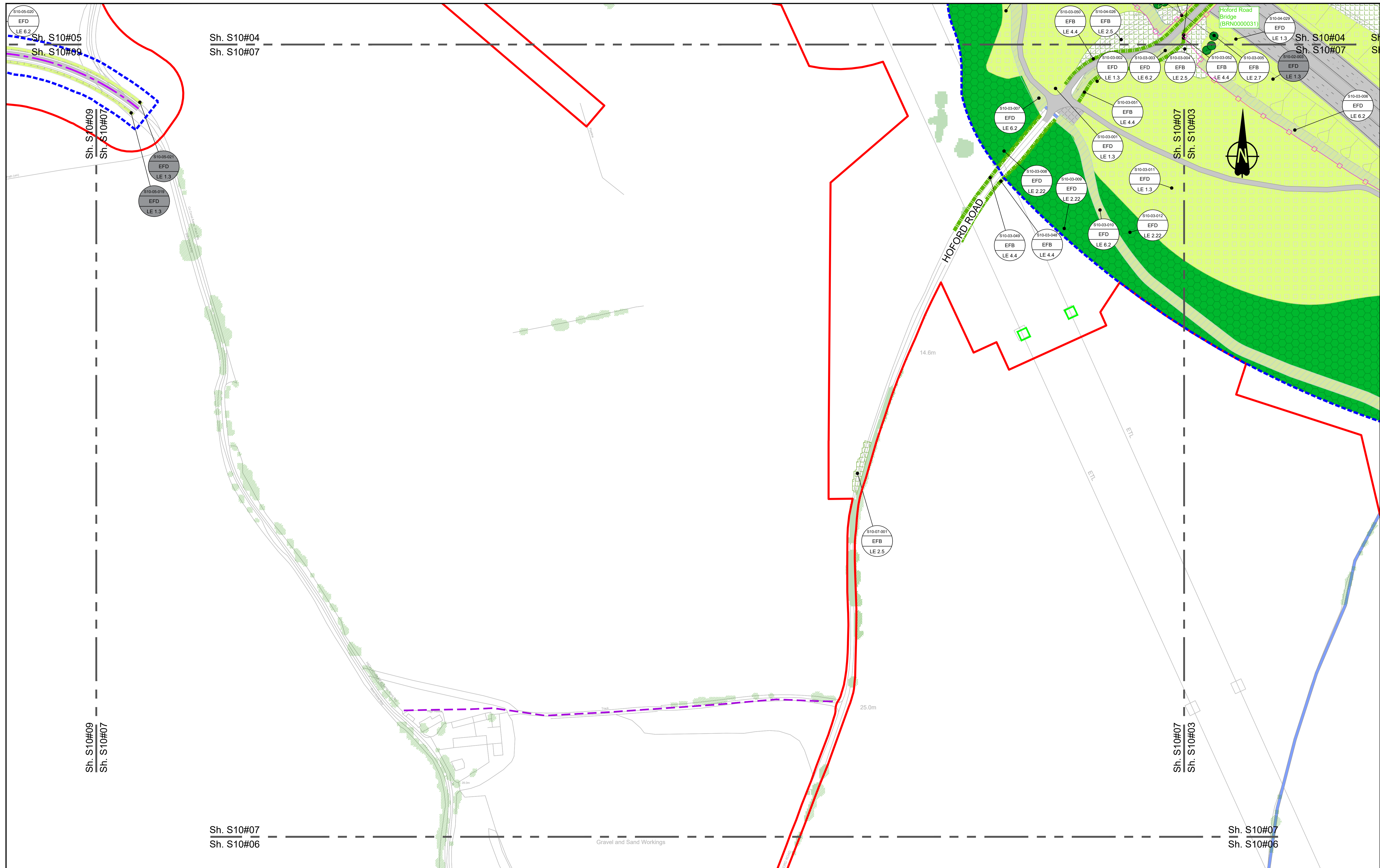
Rev	Status	Rev. Date	Purpose of revision	Drawn	Chkd	Apprv'd
P01.6	SO	08/08/2022				LD

<b>Order Limits</b> Permanent Acquisition of Land <b>Grassland (LE 1)</b> LE 1.3 Species Rich Grassland LE 1.31 Species Rich Chalk Grassland LE 1.32 Species Rich Annual Wildflower Grassland LE 1.4 Rock and Scree	<b>Planting (LE 2)</b> LE 2.1 Woodland LE 2.11 Woodland With Non-Native Species LE 2.14 Wet / Carr Woodland LE 2.2 Woodland Edge LE 2.22 Scrub Woodland LE 2.4 Linear Belt of Shrubs and Trees	LE 2.5 Shrubs With Intermittent Trees LE 2.7 Scattered Trees LE 2.8 Scrub / Scattered Scrub <b>Hedges (LE 4)</b> LE 4.3 Native Species Hedge (untrimm'd) LE 4.4 Native Hedgerow With Trees	<b>Individual Trees (LE 5)</b> LE 5.1 Individual Trees <b>Wetland Habitats (LE 6)</b> LE 6.11 Water Bodies - Standing Water LE 6.12 Water Bodies and Associated Plants - Shallow Scrape LE 6.2 Barks and Ditches LE 6.21 Barks and Ditches - High Tide Roost Features	LE 6.4 Wet Grassland LE 6.41 Marsh and Wet Grassland - Coastal Grazing Marsh <b>Hard Landscape Features (LE 7)</b> LE 7.4 Reinforced Earth Bund <b>Earthworks</b> Proposed Contours	<b>Ecological Habitats (LE 8)</b> LE 8.1 Open Mosaic Habitat LE 8.2 Ancient Woodland Compensation Planting LE 8.3 Woodland Mitigation Planting LE 8.4 Wetland / Farmland Creation LE 8.5 Ecology Pond (indicative symbol only) LE 8.6 Acid Grassland Soil Salvage	LE 8.7 Nitrogen Deposition (NDEP) Compensation Area <b>Noise (E 1)</b> E 1.2 Acoustic Barrier-Built Elements (typically inc. highway boundary fence) <b>Water (E 2)</b> Flood Compensation Areas (E 2-FCA) Flood Defence (E 2-FD)	<b>Ecological (E 3)</b> E 3.2 Ecological Habitat Creation and Receptor sites for Protected Species E 3.2 Dormouse Boxes E 3.2 Bat Boxes E 3.2 Ecological Culvert E 3.2 Bat Barn Block	E 3.2 Barn Owl Box E 3.2 Ecological Fencing (inc. highway boundary fence)
---	--	---	---	--	---	--	--	--

Client: national highways

Project: LOWER THAMES CROSSING

Status	Initial Status or WIP	Original Size	Revision
Application Document Number	TR010032/APP/6.2	A1	P01.6
Drawing title	ENVIRONMENTAL MASTERPLAN SECTION 10 SHEET 6		
Drawing Number	HE540039-CJV-EGN-S10_EN000000_Z-DR-ZZ-00007		



Contains Ordnance Survey data. © Crown copyright and database rights 2022. Ordnance Survey 100030649

0 10 20 30 40 50 60 70 80 90 100 METRES

SCALE 1:1250 (A1)  
SCALE 1:2500 (A3)

Section Overview Sheet: Refer to section overview plan at the start of the section.

Rev	Status	Rev. Date	Purpose of revision	Drawn	Chkd	Apprv'd
P01.6	SO	08/08/2022				LD

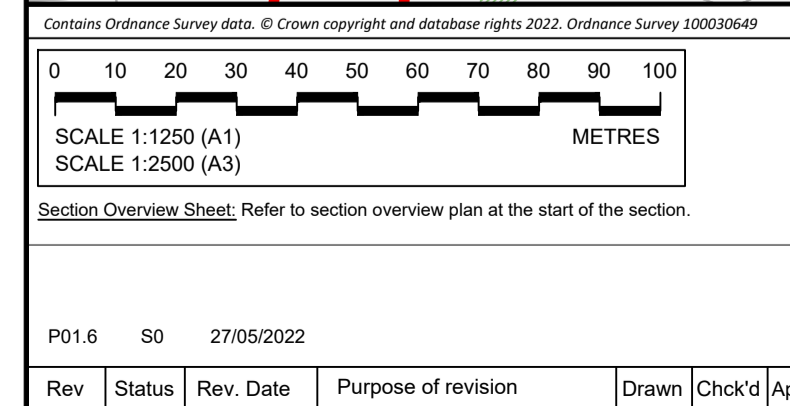
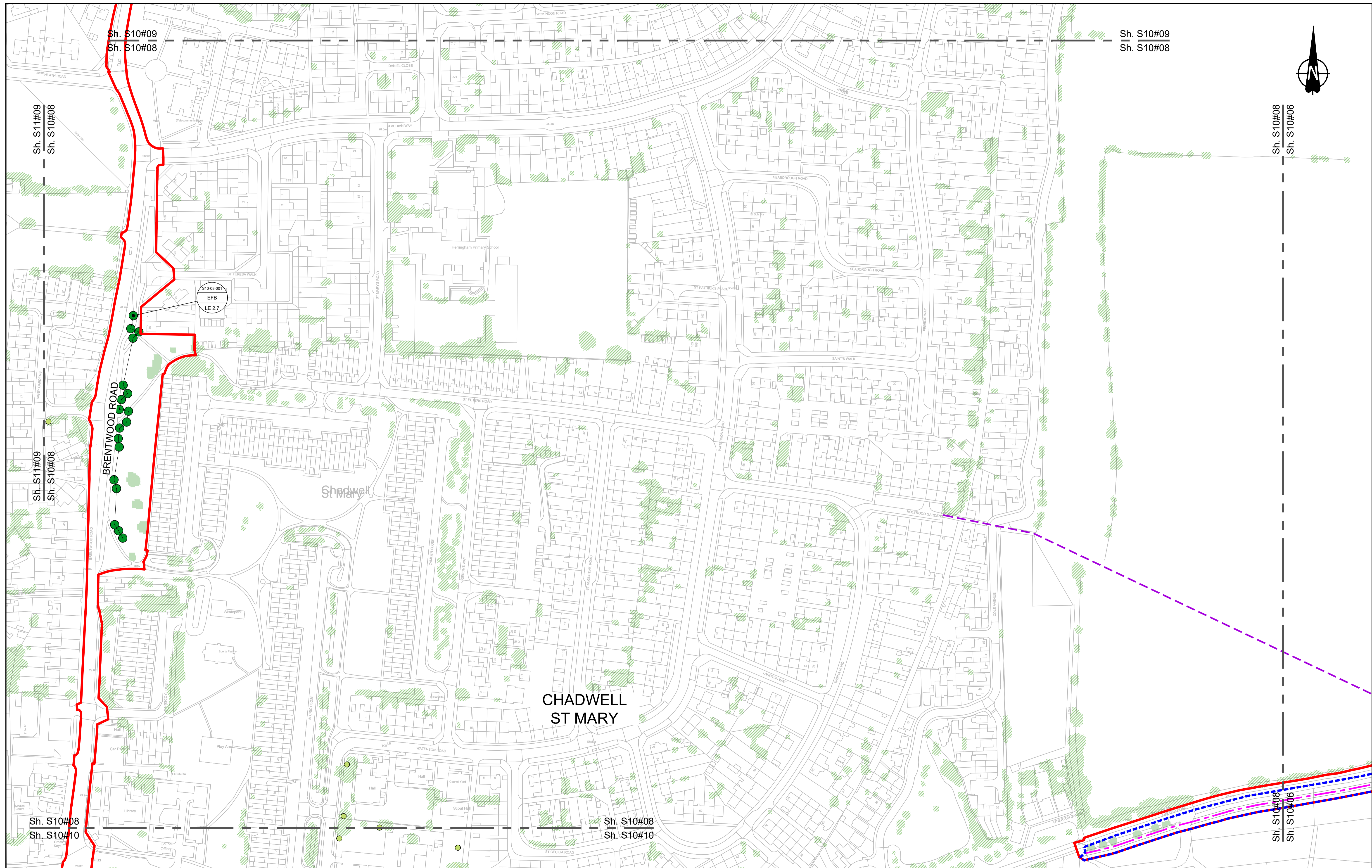
**Environmental Mitigation Legend:** Refer to Main Legend for baseline and scheme features (Dwg: HE540039-CJV-EGN-SZZ\_EN000000\_Z-DR-ZZ-00001).

<p><b>Order Limits</b></p> <ul style="list-style-type: none"> <li>Order Limits</li> <li>Permanent Acquisition of Land</li> </ul> <p><b>Grassland (LE 1)</b></p> <ul style="list-style-type: none"> <li>LE 1.3 Species Rich Grassland</li> <li>LE 1.31 Species Rich Chalk Grassland</li> <li>LE 1.32 Species Rich Annual Wildflower Grassland</li> <li>LE 1.4 Rock and Scree</li> </ul>	<p><b>Planting (LE 2)</b></p> <ul style="list-style-type: none"> <li>LE 2.1 Woodland</li> <li>LE 2.11 Woodland With Non-Native Species</li> <li>LE 2.14 Wet / Carr Woodland</li> <li>LE 2.2 Woodland Edge</li> <li>LE 2.22 Scrub Woodland</li> <li>LE 2.4 Linear Belt of Shrubs and Trees</li> </ul> <p><b>Hedges (LE 4)</b></p> <ul style="list-style-type: none"> <li>LE 4.3 Native Species Hedge (untrimm'd)</li> <li>LE 4.4 Native Hedgerow With Trees</li> </ul>	<p><b>Individual Trees (LE 5)</b></p> <ul style="list-style-type: none"> <li>LE 5.1 Individual Trees</li> </ul> <p><b>Wetland Habitats (LE 6)</b></p> <ul style="list-style-type: none"> <li>LE 6.11 Water Bodies - Standing Water</li> <li>LE 6.12 Water Bodies and Associated Plants - Shallow Scrape</li> <li>LE 6.2 Banks and Ditches</li> <li>LE 6.21 Banks and Ditches - High Tide Roost Features</li> </ul>	<p><b>Wetland Habitats (LE 6)</b></p> <ul style="list-style-type: none"> <li>LE 6.41 Marsh and Wet Grassland - Coastal Grazing Marsh</li> </ul> <p><b>Hard Landscape Features (LE 7)</b></p> <ul style="list-style-type: none"> <li>LE 7.4 Reinforced Earth Bund</li> </ul> <p><b>Earthworks</b></p> <ul style="list-style-type: none"> <li>Proposed Contours</li> </ul>	<p><b>Ecological Habitats (LE 8)</b></p> <ul style="list-style-type: none"> <li>LE 8.1 Open Mosaic Habitat</li> <li>LE 8.2 Ancient Woodland Compensation Planting</li> <li>LE 8.3 Woodland Mitigation Planting</li> <li>LE 8.4 Wetland / Farmland Creation</li> <li>LE 8.5 Ecology Pond (indicative symbol only)</li> <li>LE 8.6 Acid Grassland Soil Salvage</li> </ul>	<p><b>Noise (E 1)</b></p> <ul style="list-style-type: none"> <li>LE 8.7 Nitrogen Deposition (NDEP) Compensation Area</li> <li>E 1.2 Acoustic Barrier-Built Elements (typically inc. highway boundary fence)</li> </ul> <p><b>Water (E 2)</b></p> <ul style="list-style-type: none"> <li>Flood Compensation Areas (E 2-FCA)</li> <li>Flood Defence (E 2-FD)</li> </ul>	<p><b>Ecological (E 3)</b></p> <ul style="list-style-type: none"> <li>E 3.2 Ecological Habitat Creation and Receptor sites for Protected Species</li> <li>E 3.2 Dormouse Boxes</li> <li>E 3.2 Bat Boxes</li> <li>E 3.2 Ecological Culvert</li> <li>E 3.2 Bat Barn Block</li> </ul>	<ul style="list-style-type: none"> <li>E 3.2 Barn Owl Box</li> <li>E 3.2 Ecological Fencing (inc. highway boundary fence)</li> </ul>
--	---	--	--	---	---	--	--

Client: **national highways**

Project: **LOWER THAMES CROSSING**

Status	Initial Status or WIP	Original Size	Revision
Application Document Number	TR010032/APP/6.2	A1	P01.6
Scale	1:1250		
Drawing title	<b>ENVIRONMENTAL MASTERPLAN SECTION 10 SHEET 7</b>		
Drawing Number	HE540039-CJV-EGN-S10_EN000000_Z-DR-ZZ-00008		



**Environmental Mitigation Legend: Refer to Main Legend for baseline and scheme features (Dwg: HE540039-CJV-EGN-SZZ\_EN000000\_Z-DR-ZZ-00001).**

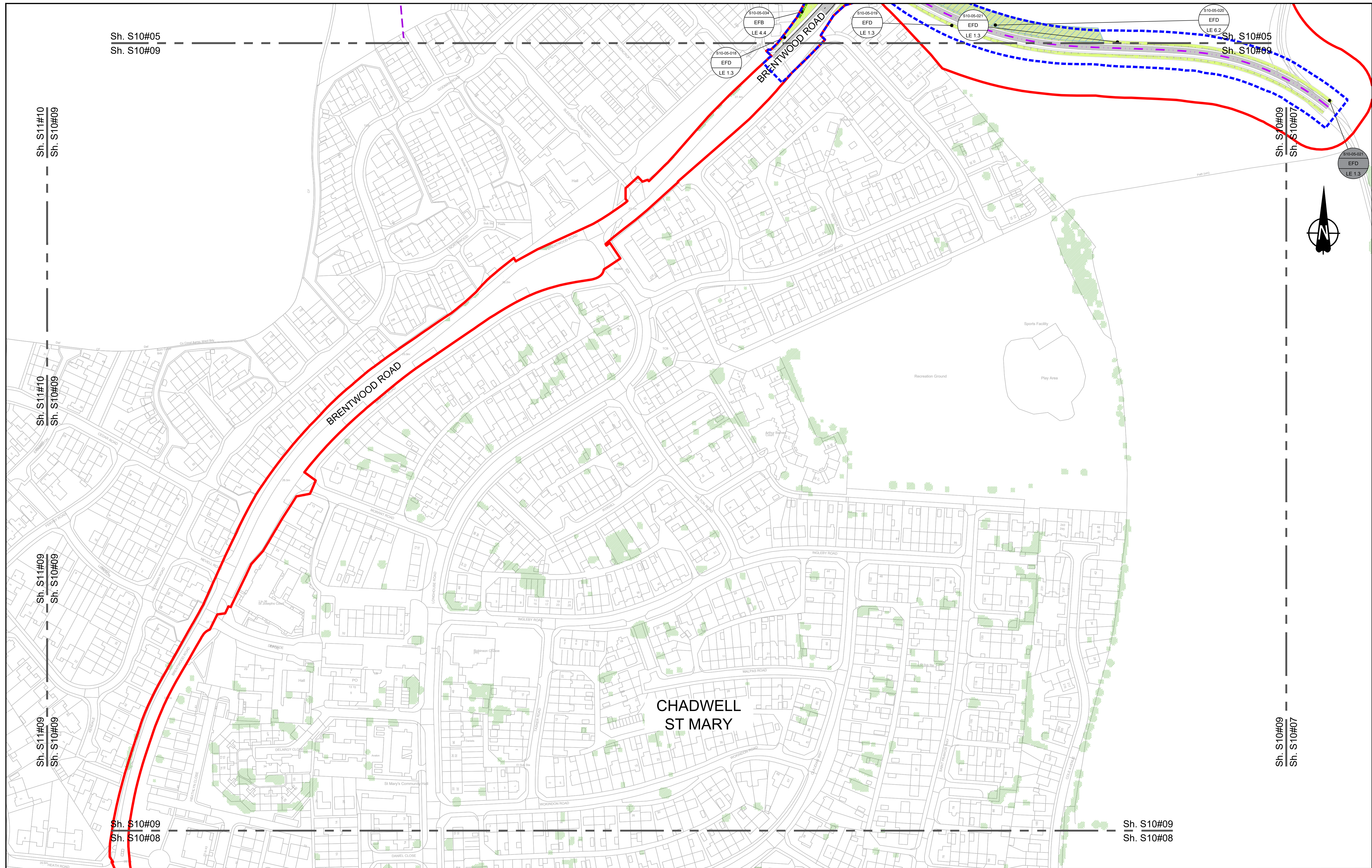
Order Limits	Planting (LE 2)	Individual Trees (LE 5)	Ecological Habitats (LE 8)	Noise (E 1)	Water (E 2)	Ecological (E 3)
Order Limits	LE 2.1 Woodland	LE 5.1 Individual Trees	LE 8.1 Open Mosaic Habitat	LE 1.2 Acoustic Barrier-Built Elements (typically inc. Highway boundary fence)	LE 2.1 Nitrogen Deposition (NDEP) Compensation Area	E 3.2 Ecological Habitat Creation and Receptor sites for Protected Species
Permanent Acquisition of Land	LE 2.11 Woodland with Non-Native Species	LE 5.2 Scattered Trees	LE 8.2 Ancient Woodland Compensation Planting	E 1.2 Acoustic Barrier-Built Elements (typically inc. Highway boundary fence)	E 2.1 Flood Compensation Areas (E 2-FCA)	E 3.2 Ecological Fencing (inc. highway boundary fence)
Grassland (LE 1)	LE 2.14 Wet / Carr Woodland	Wetland Habitats (LE 6)	LE 8.3 Wetland Mitigation Planting	E 2.2 Flood Compensation Areas (E 2-FCA)	E 2.3 Flood Compensation Areas (E 2-FCA)	E 3.2 Ecological Culvert
LE 1.3 Species Rich Grassland	LE 2.2 Woodland Edge	LE 6.1 Water Bodies - Standing Water	LE 8.4 Wetland / Farmland Creation	Flood Defence (E 2-FD)	E 3.2 Ecological Culvert	E 3.2 Bat Barn Block
LE 1.31 Species Rich Chalk Grassland	LE 2.22 Scrub Woodland	LE 6.12 Water Bodies and Associated Plants - Shallow Scrape	LE 8.5 Ecology Pond (indicative symbol only)	E 3.2 Bat Barn Block	E 3.2 Bat Barn Block	E 3.2 Bat Barn Block
LE 1.32 Species Rich Annual Wildflower Grassland	LE 2.4 Linear Belt of Shrubs and Trees	Hedges (LE 4)	LE 8.6 Acid Grassland Soil Salvage			
LE 1.4 Rock and Scree		LE 4.3 Native Species Hedge (untrimmed)				
		LE 4.4 Native Hedgerow With Trees				

Hard Landscape Features (LE 7)	Earthworks	Ecological (E 3)
LE 7.4 Reinforced Earth Band	Proposed Contours	E 3.2 Ecological Culvert
		E 3.2 Bat Barn Block

Project: LOWER THAMES CROSSING

Status	Initial Status or WIP	Original Size	Revision
Application Document Number	TR010032/APP/6.2	A1	P01.6
Scale	1:1250		
Drawing title	ENVIRONMENTAL MASTERPLAN SECTION 10 SHEET 8		
Drawing Number	HE540039-CJV-EGN-S10_EN000000_Z-DR-ZZ-00009		

HE540039-CJV-EGN-S10\_EN000000\_Z-DR-ZZ-00009.dwg



Sh. S10#05  
Sh. S10#09

Sh. S10#05  
Sh. S10#09

Sh. S11#10  
Sh. S10#09

Sh. S10#09  
Sh. S10#07

Sh. S11#10  
Sh. S10#09

Sh. S11#09  
Sh. S10#09

Sh. S11#09  
Sh. S10#09

Sh. S10#09  
Sh. S10#07

Sh. S10#09  
Sh. S10#08

Sh. S10#09  
Sh. S10#08

CHADWELL  
ST MARY

S10-05-034  
EFB  
LE 4.4

S10-05-019  
EFD  
LE 1.3

S10-05-021  
EFD  
LE 1.3

S10-05-020  
EFD  
LE 6.2

S10-05-018  
EFD  
LE 1.3

S10-05-021  
EFD  
LE 1.3

Contains Ordnance Survey data. © Crown copyright and database rights 2022. Ordnance Survey 10003049

SCALE 1:1250 (A1)  
SCALE 1:2500 (A3)

Section Overview Sheet: Refer to section overview plan at the start of the section.

Rev	Status	Rev. Date	Purpose of revision	Drawn	Chkd	Apprv'd
P01.5	SO	08/08/2022				LD

**Environmental Mitigation Legend:** Refer to Main Legend for baseline and scheme features (Dwg: HE540039-CJV-EGN-SZZ\_EN000000\_Z-DR-ZZ-00001).

<p><b>Order Limits</b></p> <ul style="list-style-type: none"> <li>Order Limits</li> <li>Permanent Acquisition of Land</li> </ul> <p><b>Grassland (LE 1)</b></p> <ul style="list-style-type: none"> <li>LE 1.3 Species Rich Grassland</li> <li>LE 1.31 Species Rich Chalk Grassland</li> <li>LE 1.32 Species Rich Annual Wildflower Grassland</li> <li>LE 1.4 Rock and Scree</li> </ul>	<p><b>Planting (LE 2)</b></p> <ul style="list-style-type: none"> <li>LE 2.1 Woodland</li> <li>LE 2.11 Woodland With Non-Native Species</li> <li>LE 2.14 Wet / Carr Woodland</li> <li>LE 2.2 Woodland Edge</li> <li>LE 2.22 Scrub Woodland</li> <li>LE 2.4 Linear Belt of Shrubs and Trees</li> </ul> <p><b>Hedges (LE 4)</b></p> <ul style="list-style-type: none"> <li>LE 4.3 Native Species Hedge (untrimmed)</li> <li>LE 4.4 Native Hedgerow With Trees</li> </ul>	<p><b>Individual Trees (LE 5)</b></p> <ul style="list-style-type: none"> <li>LE 5.1 Individual Trees</li> </ul> <p><b>Wetland Habitats (LE 6)</b></p> <ul style="list-style-type: none"> <li>LE 6.11 Water Bodies - Standing Water</li> <li>LE 6.12 Water Bodies and Associated Plants - Shallow Scrape</li> <li>LE 6.2 Banks and Ditches</li> <li>LE 6.21 Banks and Ditches - High Tide Root Features</li> </ul> <p><b>Hard Landscape Features (LE 7)</b></p> <ul style="list-style-type: none"> <li>LE 7.4 Reinforced Earth Band</li> </ul> <p><b>Earthworks</b></p> <ul style="list-style-type: none"> <li>Proposed Contours</li> </ul>	<p><b>Ecological Habitats (LE 8)</b></p> <ul style="list-style-type: none"> <li>LE 8.1 Open Mosaic Habitat</li> <li>LE 8.2 Ancient Woodland Compensation Planting</li> <li>LE 8.3 Woodland Mitigation Planting</li> <li>LE 8.4 Wetland / Farmland Creation</li> <li>LE 8.5 Ecology Pond (indicative symbol only)</li> <li>LE 8.6 Acid Grassland Soil Salvage</li> </ul>	<p><b>Noise (E 1)</b></p> <ul style="list-style-type: none"> <li>LE 8.7 Nitrogen Deposition (NDEP) Compensation Area</li> <li>E 1.2 Acoustic Barrier-Built Elements (typically inc. highway boundary fence)</li> </ul> <p><b>Water (E 2)</b></p> <ul style="list-style-type: none"> <li>Flood Compensation Areas (E 2-FCA)</li> <li>Flood Defence (E 2-FD)</li> </ul>	<p><b>Ecological (E 3)</b></p> <ul style="list-style-type: none"> <li>E 3.2 Ecological Habitat Creation and Receptor sites for Protected Species</li> <li>E 3.2 Dormouse Boxes</li> <li>E 3.2 Bat Boxes</li> <li>E 3.2 Ecological Culvert</li> <li>E 3.2 Bat Barn Block</li> </ul> <p><b>E 3.2 Ecological Fencing (inc. highway boundary fence)</b></p> <ul style="list-style-type: none"> <li>E 3.2 Ecological Fencing (inc. highway boundary fence)</li> <li>E 3.2 Barn Owl Box</li> </ul>
--	---	--	---	---	--

Client:

Project: LOWER THAMES CROSSING

Status	Initial Status or WIP	Original Size	Revision
Application Document Number	TR010032/APP/6.2	A1	P01.5
Scale	1:1250		
Drawing title	ENVIRONMENTAL MASTERPLAN SECTION 10 SHEET 9		
Drawing Number	HE540039-CJV-EGN-S10_EN000000_Z-DR-ZZ-00010		

HE540039-CJV-EGN-S10\_EN000000\_Z-DR-ZZ-00010.dwg



NO DESIGN INFORMATION ON THIS SHEET  
FOR ENVIRONMENTAL MASTERPLAN

Contains Ordnance Survey data. © Crown copyright and database rights 2022. Ordnance Survey 100030649

SCALE 1:1250 (A1)  
SCALE 1:2500 (A3)

Section Overview Sheet: Refer to section overview plan at the start of the section.

Rev	Status	Rev. Date	Purpose of revision	Drawn	Chkd	Apprv'd
P01.5	SO	25/03/2022				

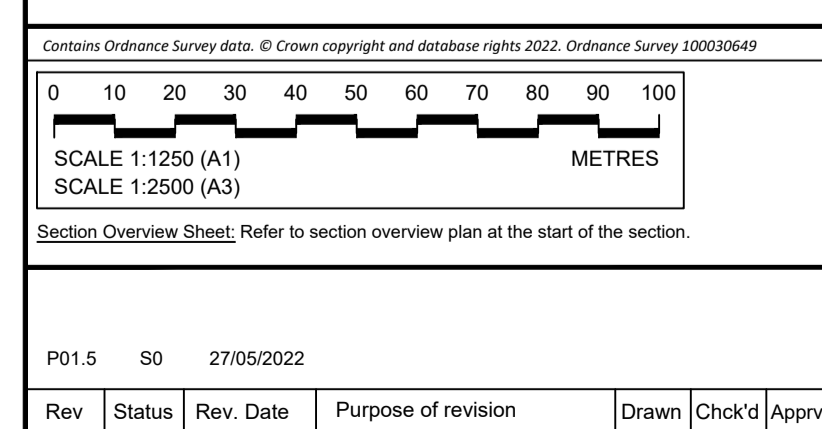
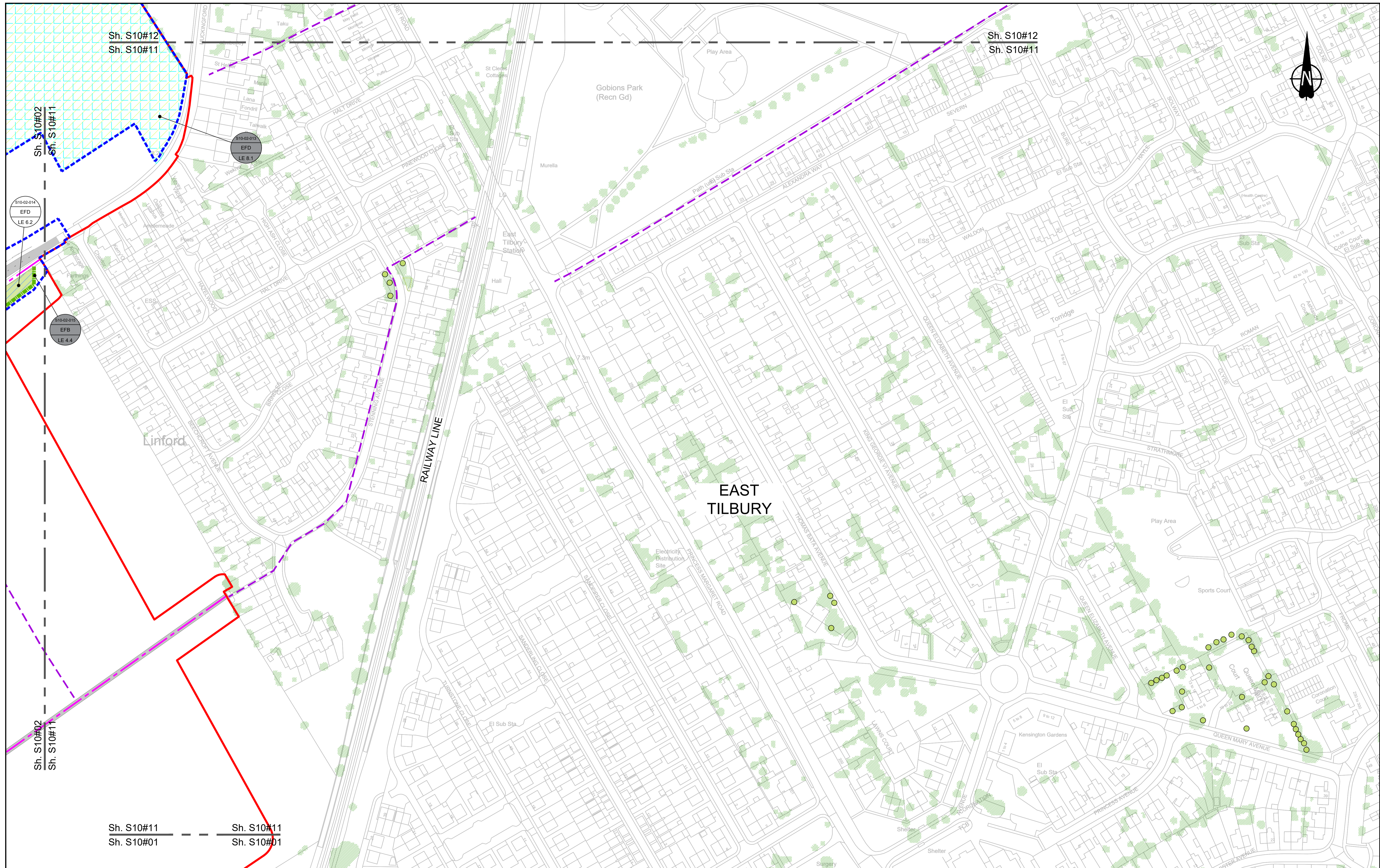
**Environmental Mitigation Legend: Refer to Main Legend for baseline and scheme features (Dwg: HE540039-CJV-EGN-SZZ\_EN000000\_Z-DR-ZZ-00001).**

<p><b>Order Limits</b></p> <ul style="list-style-type: none"> <li>Order Limits</li> <li>Permanent Acquisition of Land</li> </ul> <p><b>Grassland (LE 1)</b></p> <ul style="list-style-type: none"> <li>LE 1.3 Species Rich Grassland</li> <li>LE 1.31 Species Rich Chalk Grassland</li> <li>LE 1.32 Species Rich Annual Wildflower Grassland</li> <li>LE 1.4 Rock and Scree</li> </ul>	<p><b>Planting (LE 2)</b></p> <ul style="list-style-type: none"> <li>LE 2.1 Woodland</li> <li>LE 2.11 Woodland With Non-Native Species</li> <li>LE 2.14 Wet / Carr Woodland</li> <li>LE 2.2 Woodland Edge</li> <li>LE 2.22 Scrub Woodland</li> <li>LE 2.4 Linear Belt of Shrubs and Trees</li> </ul> <p><b>Hedges (LE 4)</b></p> <ul style="list-style-type: none"> <li>LE 4.3 Native Species Hedge (untrimmed)</li> <li>LE 4.4 Native Hedgerow With Trees</li> </ul>	<p><b>Individual Trees (LE 5)</b></p> <ul style="list-style-type: none"> <li>LE 5.1 Individual Trees</li> </ul> <p><b>Wetland Habitats (LE 6)</b></p> <ul style="list-style-type: none"> <li>LE 6.11 Water Bodies - Standing Water</li> <li>LE 6.12 Water Bodies and Associated Plants - Shallow Scrape</li> <li>LE 6.2 Banks and Ditches</li> <li>LE 6.21 Banks and Ditches - High Tide Root Features</li> </ul>	<p><b>Ecological Habitats (LE 8)</b></p> <ul style="list-style-type: none"> <li>LE 8.1 Open Mosaic Habitat</li> <li>LE 8.2 Ancient Woodland Compensation Planting</li> <li>LE 8.3 Woodland Mitigation Planting</li> <li>LE 8.4 Wetland / Farmland Creation Areas (E 2-FCA)</li> <li>LE 8.5 Ecology Pond (indicative symbol only)</li> <li>LE 8.6 Acid Grassland Soil Salvage</li> </ul>	<p><b>Ecological (E 3)</b></p> <ul style="list-style-type: none"> <li>E 3.2 Ecological Habitat Creation and Receptor sites for Protected Species</li> <li>E 3.2 Dormouse Boxes</li> <li>E 3.2 Bat Boxes</li> <li>E 3.2 Ecological Culvert</li> <li>E 3.2 Bat Barn Block</li> </ul>
--	---	---	---	--

Client:

Project: LOWER THAMES CROSSING

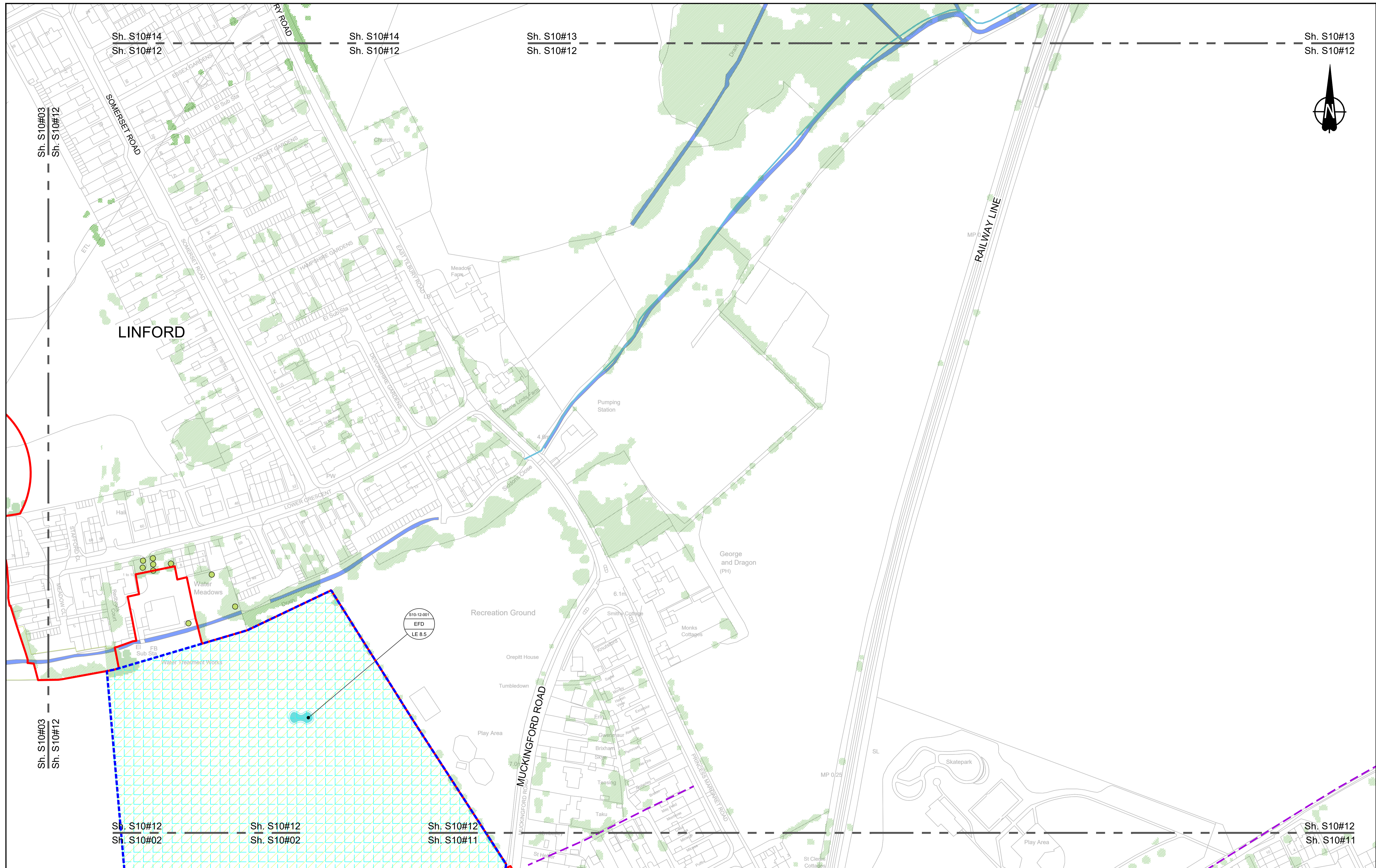
Status: Initial Status or WIP	Original Size: A1	Revision: P01.5
Application Document Number: TR010032/APP/6.2	Scale: 1:1250	
Drawing title: ENVIRONMENTAL MASTERPLAN SECTION 10 SHEET 10		
Drawing Number: HE540039-CJV-EGN-S10_EN000000_Z-DR-ZZ-00011		



Environmental Mitigation Legend: Refer to Main Legend for baseline and scheme features (Dwg: HE540039-CJV-EGN-SZZ_EN000000_Z-DR-ZZ-00001).	
<b>Order Limits</b> Permanent Acquisition of Land <b>Grassland (LE 1)</b> LE 1.3 Species Rich Chalk Grassland LE 1.31 Species Rich Chalk Grassland LE 1.32 Species Rich Annual Wildflower Grassland LE 1.4 Rock and Scree	<b>Planting (LE 2)</b> LE 2.1 Woodland LE 2.11 Woodland With Non-Native Species LE 2.14 Wet / Carr Woodland LE 2.2 Woodland Edge LE 2.22 Scrub Woodland LE 2.4 Linear Belt of Shrubs and Trees LE 2.5 Shrubs With Intermittent Trees LE 2.7 Scattered Trees LE 2.8 Scrub / Scattered Scrub <b>Hedges (LE 4)</b> LE 4.3 Native Species Hedge (untrimmed) LE 4.4 Native Hedgerow With Trees
<b>Individual Trees (LE 5)</b> LE 5.1 Individual Trees <b>Wetland Habitats (LE 6)</b> LE 6.11 Water Bodies - Standing Water LE 6.12 Water Bodies and Associated Plants - Shallow Scrape LE 6.2 Banks and Ditches LE 6.21 Banks and Ditches - High Tide Roost Features <b>Wet Grassland</b> LE 6.4 Wet Grassland <b>Marsh and Wet Grassland - Coastal Grazing Marsh</b> LE 6.41 Marsh and Wet Grassland - Coastal Grazing Marsh <b>Hard Landscape Features (LE 7)</b> LE 7.4 Reinforced Earth Bund <b>Earthworks</b> Proposed Contours	<b>Ecological Habitats (LE 8)</b> LE 8.1 Open Mosaic Habitat LE 8.2 Ancient Woodland Compensation Planting LE 8.3 Woodland Mitigation Planting LE 8.4 Wetland / Fenland Creation LE 8.5 Ecology Pond (indicative symbol only) LE 8.6 Acid Grassland Soil Salvage <b>Noise (E 1)</b> LE 8.7 Nitrogen Deposition (NDEP) Compensation Area E 1.2 Acoustic Barrier-Built Elements (typically inc. highway boundary fence) <b>Water (E 2)</b> Flood Compensation Areas (E 2-FCA) Flood Defence (E 2-FD)
<b>Ecological (E 3)</b> E 3.2 Ecological Habitat Creation and Receptor sites for Protected Species E 3.2 Dormouse Boxes E 3.2 Bat Boxes E 3.2 Ecological Culvert E 3.2 Bat Barn Block E 3.2 Ecological Fencing (inc. highway boundary fence) E 3.2 Barn Owl Box	<b>Client</b> 

Client  
  
 Project  
**LOWER THAMES CROSSING**

Status	Initial Status or WIP	Original Size	Revision
Application Document Number	TR010032/APP/6.2	A1	P01.5
Scale	1:1250		
Drawing Title	<b>ENVIRONMENTAL MASTERPLAN SECTION 10 SHEET 11</b>		
Drawing Number	HE540039-CJV-EGN-S10_EN000000_Z-DR-ZZ-00012		



Contains Ordnance Survey data. © Crown copyright and database rights 2022. Ordnance Survey 100030649

SCALE 1:1250 (A1)  
SCALE 1:2500 (A3)

Section Overview Sheet: Refer to section overview plan at the start of the section.

Rev	Status	Rev. Date	Purpose of revision	Drawn	Chkd	Apprv'd
P01.5	SO	08/08/2022				LD

**Environmental Mitigation Legend: Refer to Main Legend for baseline and scheme features (Dwg: HE540039-CJV-EGN-SZZ\_EN000000\_Z-DR-ZZ-00001).**

<b>Order Limits</b> Order Limits Permanent Acquisition of Land <b>Grassland (LE 1)</b> LE 1.3 Species Rich Grassland LE 1.31 Species Rich Chalk Grassland LE 1.32 Species Rich Annual Wildflower Grassland LE 1.4 Rock and Scree	<b>Planting (LE 2)</b> LE 2.1 Woodland LE 2.11 Woodland With Non-Native Species LE 2.14 Wet / Carr Woodland LE 2.2 Woodland Edge LE 2.22 Scrub Woodland LE 2.4 Linear Belt of Shrubs and Trees <b>Shrubs With Intermittent Trees</b> LE 2.5 <b>Scattered Trees</b> LE 2.7 <b>Scrub / Scattered Scrub</b> LE 2.8 <b>Hedges (LE 4)</b> LE 4.3 Native Species Hedge (untrimmed) LE 4.4 Native Hedgerow With Trees	<b>Individual Trees (LE 5)</b> LE 5.1 Individual Trees <b>Wetland Habitats (LE 6)</b> LE 6.11 Water Bodies - Standing Water LE 6.12 Water Bodies and Associated Plants - Shallow Scrape LE 6.2 Banks and Ditches LE 6.21 Banks and Ditches - High Tide Root Features <b>Wet Grassland</b> LE 6.4 <b>Marsh and Wet Grassland - Coastal Grazing Marsh</b> LE 6.41 <b>Reinforced Earth Bund</b> LE 7.4 <b>Earthworks</b> Proposed Contours	<b>Ecological Habitats (LE 8)</b> LE 8.1 Open Mosaic Habitat LE 8.2 Ancient Woodland Compensation Planting LE 8.3 Woodland Mitigation Planting LE 8.4 Wetland / Fenland Creation LE 8.5 Ecology Pond (indicative symbol only) LE 8.6 Acid Grassland Soil Salvage <b>LE 8.7 Nitrogen Deposition (NDEP) Compensation Area</b> LE 8.7 <b>Noise (E 1)</b> E 1.2 Acoustic Barrier-Built Elements (typically inc. highway boundary fence) <b>Water (E 2)</b> E 2.2 Flood Compensation Areas (E 2-FCA) E 2.22 Flood Defence (E 2-FD)	<b>Ecological (E 3)</b> E 3.2 Ecological Habitat Creation and Receptor sites for Protected Species E 3.2 Dormouse Boxes E 3.2 Bat Boxes E 3.2 Ecological Culvert E 3.2 Bat Barn Block E 3.2 Barn Owl Box E 3.2 Ecological Fencing (inc. highway boundary fence)
---	---	---	--	--

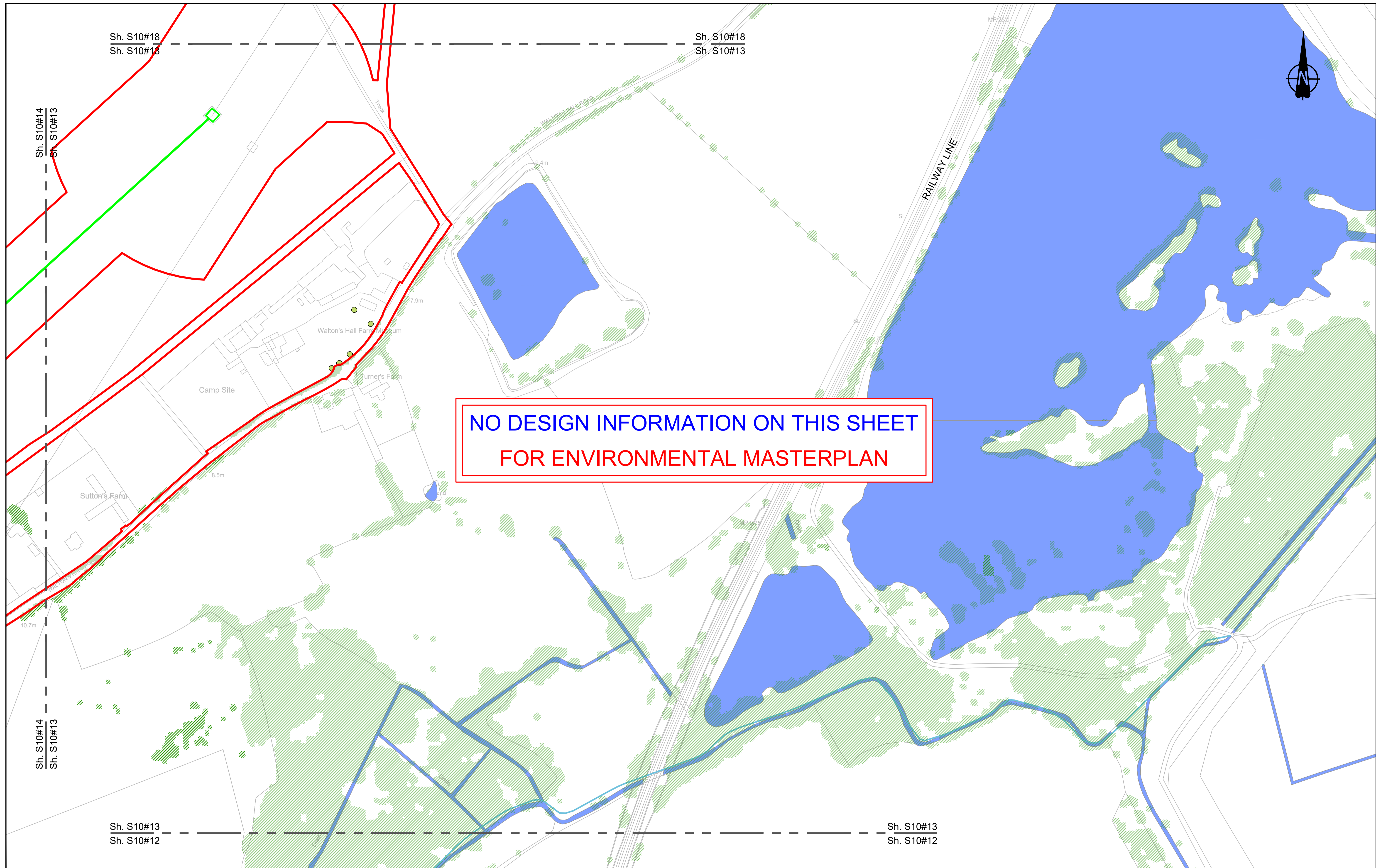
Client: national highways

Project: LOWER THAMES CROSSING

Status	Initial Status or WIP	Original Size	Revision
Application Document Number	TR010032/APP/6.2	A1	P01.5
Scale	1:1250		
Drawing title	ENVIRONMENTAL MASTERPLAN SECTION 10 SHEET 12		
Drawing Number	HE540039-CJV-EGN-S10_EN000000_Z-DR-ZZ-00013		

HE540039-CJV-EGN-S10\_EN000000\_Z-DR-ZZ-00013.dwg





Contains Ordnance Survey data. © Crown copyright and database rights 2022. Ordnance Survey 100030649

0 10 20 30 40 50 60 70 80 90 100  
SCALE 1:1250 (A1)  
SCALE 1:2500 (A3)  
METRES

Section Overview Sheet: Refer to section overview plan at the start of the section.

Rev	Status	Rev. Date	Purpose of revision	Drawn	Chkd	Apprv'd
P01.6	SO	27/05/2022				

**Environmental Mitigation Legend:** Refer to Main Legend for baseline and scheme features (Dwg: HE540039-CJV-EGN-SZZ\_EN000000\_Z-DR-ZZ-00001).

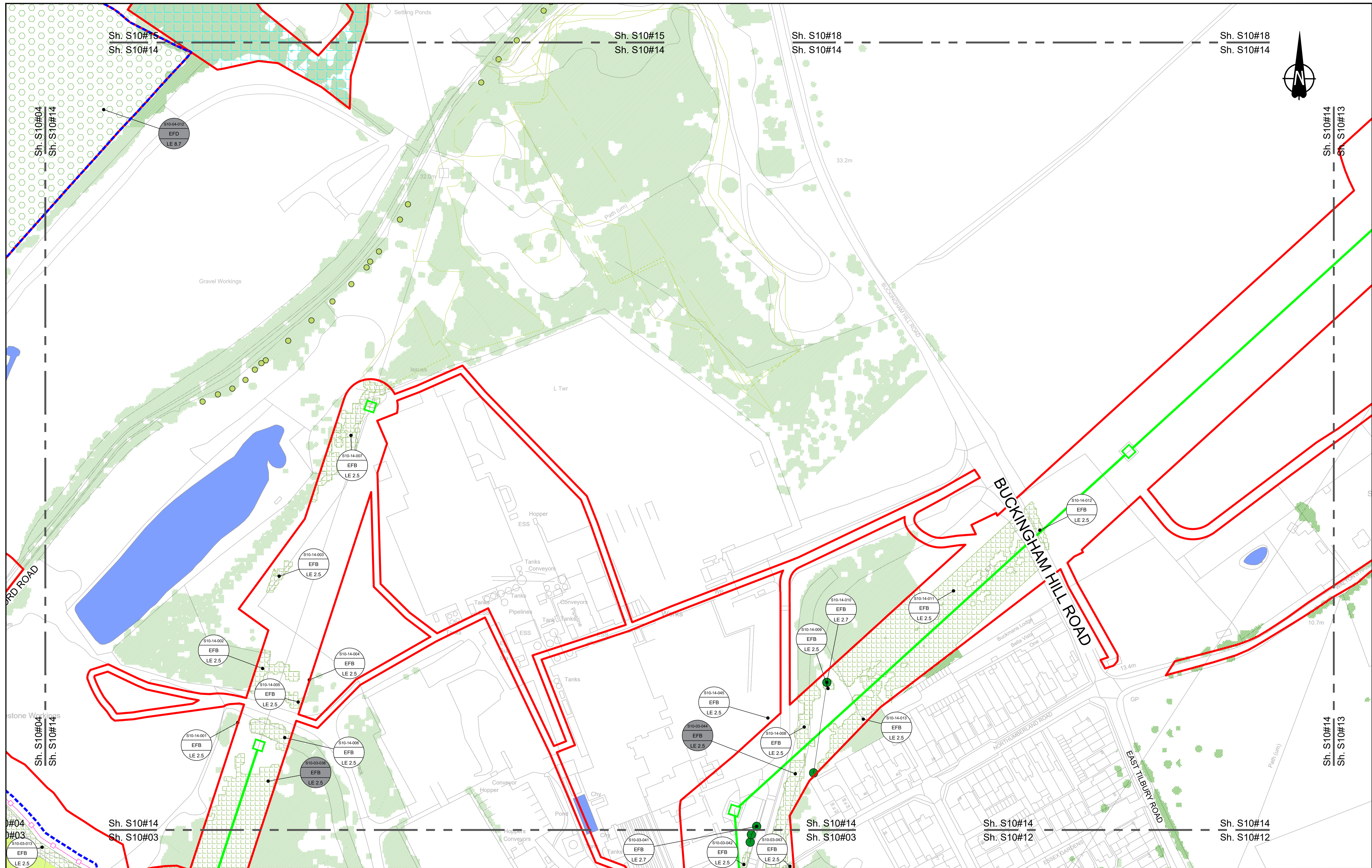
<p><b>Order Limits</b></p> <ul style="list-style-type: none"> <li>Permanent Acquisition of Land</li> </ul> <p><b>Grassland (LE 1)</b></p> <ul style="list-style-type: none"> <li>LE 1.3 Species Rich Grassland</li> <li>LE 1.31 Species Rich Chalk Grassland</li> <li>LE 1.32 Species Rich Annual Wildflower Grassland</li> <li>LE 1.4 Rock and Scree</li> </ul>	<p><b>Planting (LE 2)</b></p> <ul style="list-style-type: none"> <li>LE 2.1 Woodland</li> <li>LE 2.11 Woodland With Non-Native Species</li> <li>LE 2.14 Wet / Carr Woodland</li> <li>LE 2.2 Woodland Edge</li> <li>LE 2.22 Scrub Woodland</li> <li>LE 2.4 Linear Belt of Shrubs and Trees</li> </ul> <p><b>Hedges (LE 4)</b></p> <ul style="list-style-type: none"> <li>LE 4.3 Native Species Hedge (untrimm'd)</li> <li>LE 4.4 Native Hedgerow With Trees</li> </ul>	<p><b>Individual Trees (LE 5)</b></p> <ul style="list-style-type: none"> <li>LE 5.1 Individual Trees</li> </ul> <p><b>Wetland Habitats (LE 6)</b></p> <ul style="list-style-type: none"> <li>LE 6.11 Water Bodies - Standing Water</li> <li>LE 6.12 Water Bodies and Associated Plants - Shallow Scrape</li> <li>LE 6.2 Barks and Ditches</li> <li>LE 6.21 Banks and Ditches - High Tide Root Features</li> </ul>	<p><b>Wetland Habitats (LE 6)</b></p> <ul style="list-style-type: none"> <li>LE 6.4 Marsh and Wet Grassland - Coastal Grazing Marsh</li> </ul> <p><b>Hard Landscape Features (LE 7)</b></p> <ul style="list-style-type: none"> <li>LE 7.4 Reinforced Earth Band</li> </ul> <p><b>Earthworks</b></p> <ul style="list-style-type: none"> <li>Proposed Contours</li> </ul>	<p><b>Ecological Habitats (LE 8)</b></p> <ul style="list-style-type: none"> <li>LE 8.1 Open Mosaic Habitat</li> <li>LE 8.2 Ancient Woodland Compensation Planting</li> <li>LE 8.3 Woodland Mitigation Planting</li> <li>LE 8.4 Wetland / Farmland Creation</li> <li>LE 8.5 Ecology Pond (indicative symbol only)</li> <li>LE 8.6 Acid Grassland Soil Salvage</li> </ul>	<p><b>Noise (E 1)</b></p> <ul style="list-style-type: none"> <li>LE 8.7 Nitrogen Deposition (NDEP) Compensation Area</li> <li>E 1.2 Acoustic Barrier-Built Elements (typically inc. highway boundary fence)</li> </ul> <p><b>Water (E 2)</b></p> <ul style="list-style-type: none"> <li>Flood Compensation Areas (E 2-FCA)</li> <li>Flood Defence (E 2-FD)</li> </ul>	<p><b>Ecological (E 3)</b></p> <ul style="list-style-type: none"> <li>E 3.2 Ecological Habitat Creation and Receptor sites for Protected Species</li> <li>E 3.2 Dormouse Boxes</li> <li>E 3.2 Bat Boxes</li> <li>E 3.2 Ecological Culvert</li> <li>E 3.2 Bat Barn Block</li> </ul> <p><b>E 3.2 Barn Owl Box</b></p> <p><b>E 3.2 Ecological Fencing (inc. highway boundary fence)</b></p>
--	---	---	---	---	---	--

Client:

Project: LOWER THAMES CROSSING

Status	Initial Status or WIP	Original Size	A1	Revision	P01.6
Application Document Number	TR010032/APP/6.2	Scale	1:1250		
Drawing title	ENVIRONMENTAL MASTERPLAN SECTION 10 SHEET 13				
Drawing Number	HE540039-CJV-EGN-S10_EN000000_Z-DR-ZZ-00014				

HE540039-CJV-EGN-S10\_EN000000\_Z-DR-ZZ-00014.dwg



Contains Ordnance Survey data. © Crown copyright and database rights 2022. Ordnance Survey 100030649

0 10 20 30 40 50 60 70 80 90 100 METRES

SCALE 1:1250 (A1)  
SCALE 1:2500 (A3)

Section Overview Sheet: Refer to section overview plan at the start of the section.

P01.6 50 08/08/2022 LD

Rev	Status	Rev. Date	Purpose of revision	Drawn	Chkd	Apprv'd

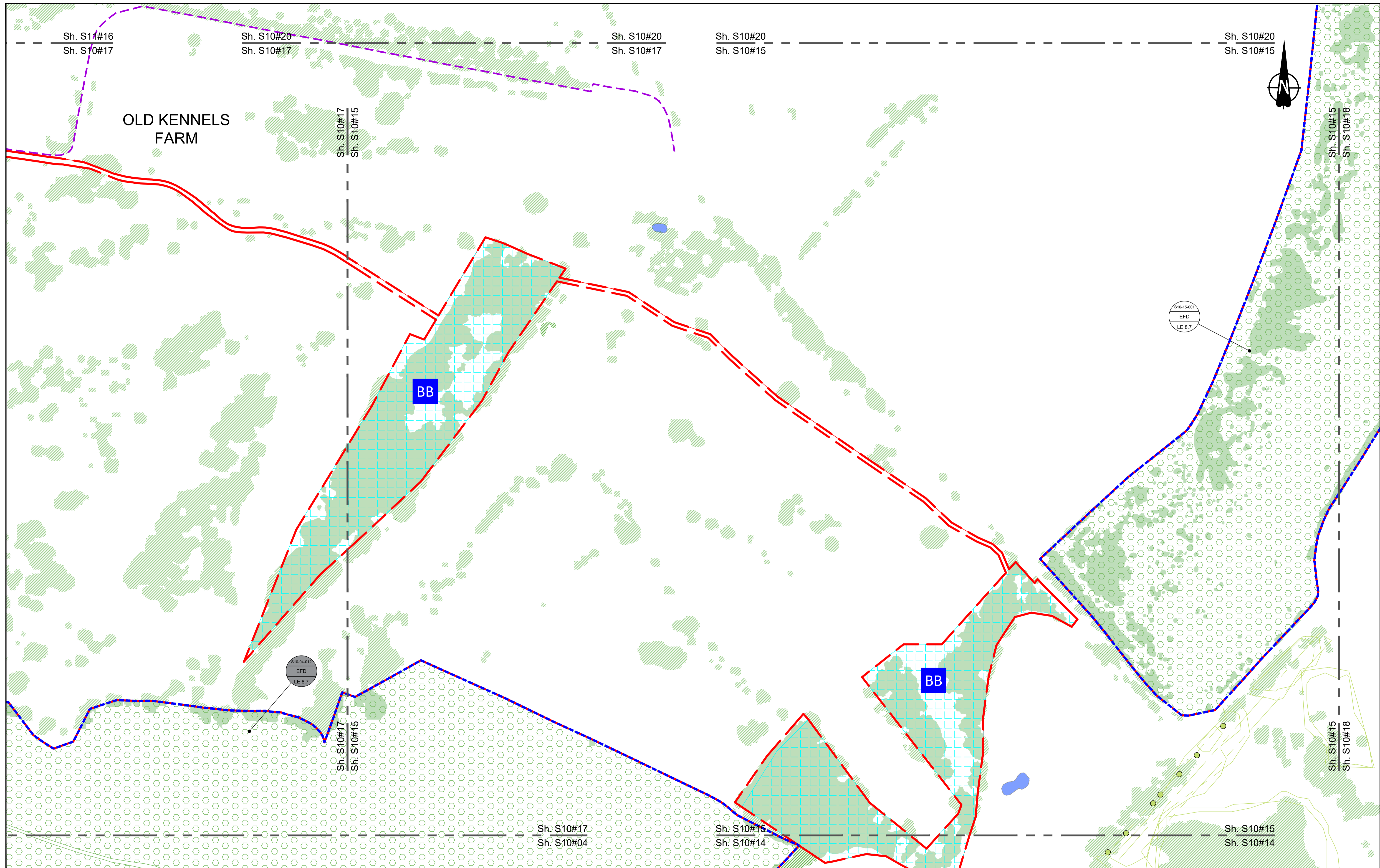
**Environmental Mitigation Legend: Refer to Main Legend for baseline and scheme features (Dwg: HE540039-CJV-EGN-S2Z\_EN000000\_Z-DR-ZZ-00001).**

Order Limits	Planting (LE 2)	Individual Trees (LE 5)	Ecological Habitats (LE 8)	Noise (E 1)	Ecological (E 3)
<ul style="list-style-type: none"> <li>Order Limits</li> <li>Permanent Acquisition of Land</li> </ul>	<ul style="list-style-type: none"> <li>LE 2.1 Woodland</li> <li>LE 2.11 Woodland With Non-Native Species</li> <li>LE 2.14 Wet / Carr Woodland</li> <li>LE 2.2 Woodland Edge</li> <li>LE 2.22 Scrub Woodland</li> <li>LE 2.4 Linear Belt of Shrubs and Trees</li> </ul>	<ul style="list-style-type: none"> <li>LE 5.1 Individual Trees</li> <li>Wetland Habitats (LE 6)</li> <li>LE 6.1 Water Bodies - Standing Water</li> <li>LE 6.12 Water Bodies and Associated Plants - Shallow Scrape</li> <li>LE 6.2 Banks and Ditches</li> <li>LE 6.21 Banks and Ditches - High Tide Root Features</li> </ul>	<ul style="list-style-type: none"> <li>LE 6.4 Wet Grassland</li> <li>LE 6.41 Marsh and Wet Grassland - Coastal Grazing Marsh</li> <li>LE 7.4 Reinforced Earth Band</li> <li>LE 8.1 Open Mosaic Habitat</li> <li>LE 8.2 Ancient Woodland Compensation Planting</li> <li>LE 8.3 Woodland Mitigation Planting</li> <li>LE 8.4 Wetland / Farmland Creation</li> <li>LE 8.5 Ecology Pond (indicative symbol only)</li> <li>LE 8.6 Acid Grassland Soil Salvage</li> </ul>	<ul style="list-style-type: none"> <li>LE 8.7 Nitrogen Deposition (NDEP) Compensation Area</li> <li>LE 1.2 Acoustic Barrier-Built Elements (typically inc. highway boundary fence)</li> <li>Flood Defence (E 2-FD)</li> </ul>	<ul style="list-style-type: none"> <li>E 3.2 Ecological Habitat Creation and Receptor sites for Protected Species</li> <li>E 3.2 Dormouse Boxes</li> <li>E 3.2 Bat Boxes</li> <li>E 3.2 Ecological Culvert</li> <li>E 3.2 Bat Barn Block</li> <li>E 3.2 Ecological Fencing (inc. highway boundary fence)</li> <li>E 3.2 Barn Owl Box</li> </ul>
<ul style="list-style-type: none"> <li>Grassland (LE 1)</li> <li>LE 1.3 Species Rich Chalk Grassland</li> <li>LE 1.31 Species Rich Annual Wildflower Grassland</li> <li>LE 1.4 Rock and Scree</li> </ul>	<ul style="list-style-type: none"> <li>LE 2.5 Shrubs With Intermittent Trees</li> <li>LE 2.7 Scattered Trees</li> <li>LE 2.8 Scrub / Scattered Scrub</li> <li>Hedges (LE 4)</li> <li>LE 4.3 Native Species Hedge (untrimm'd)</li> <li>LE 4.4 Native Hedgerow With Trees</li> </ul>	<ul style="list-style-type: none"> <li>Hard Landscape Features (LE 7)</li> <li>LE 7.4 Reinforced Earth Band</li> <li>Earthworks</li> <li>Proposed Contours</li> </ul>	<ul style="list-style-type: none"> <li>Water (E 2)</li> <li>Flood Compensation Areas (E 2-FCA)</li> </ul>	<ul style="list-style-type: none"> <li>Water (E 2)</li> <li>Flood Compensation Areas (E 2-FCA)</li> </ul>	<ul style="list-style-type: none"> <li>Water (E 2)</li> <li>Flood Compensation Areas (E 2-FCA)</li> </ul>

Client: **national highways**

Project: **LOWER THAMES CROSSING**

Status	Initial Status or WIP	Original Size	Revision
Application Document Number	TR010032/APP/6.2	A1	P01.6
Scale	1:1250		
Drawing title	<b>ENVIRONMENTAL MASTERPLAN SECTION 10 SHEET 14</b>		
Drawing Number	HE540039-CJV-EGN-S10_EN000000_Z-DR-ZZ-00015		



Contains Ordnance Survey data. © Crown copyright and database rights 2022. Ordnance Survey 100030649

0 10 20 30 40 50 60 70 80 90 100  
SCALE 1:1250 (A1)  
SCALE 1:2500 (A3)  
METRES

Section Overview Sheet: Refer to section overview plan at the start of the section.

Rev	Status	Rev. Date	Purpose of revision	Drawn	Chkd	Apprv'd
P01.6	SO	08/08/2022				LD

**Environmental Mitigation Legend: Refer to Main Legend for baseline and scheme features (Dwg: HE540039-CJV-EGN-SZZ\_EN000000\_Z-DR-ZZ-00001).**

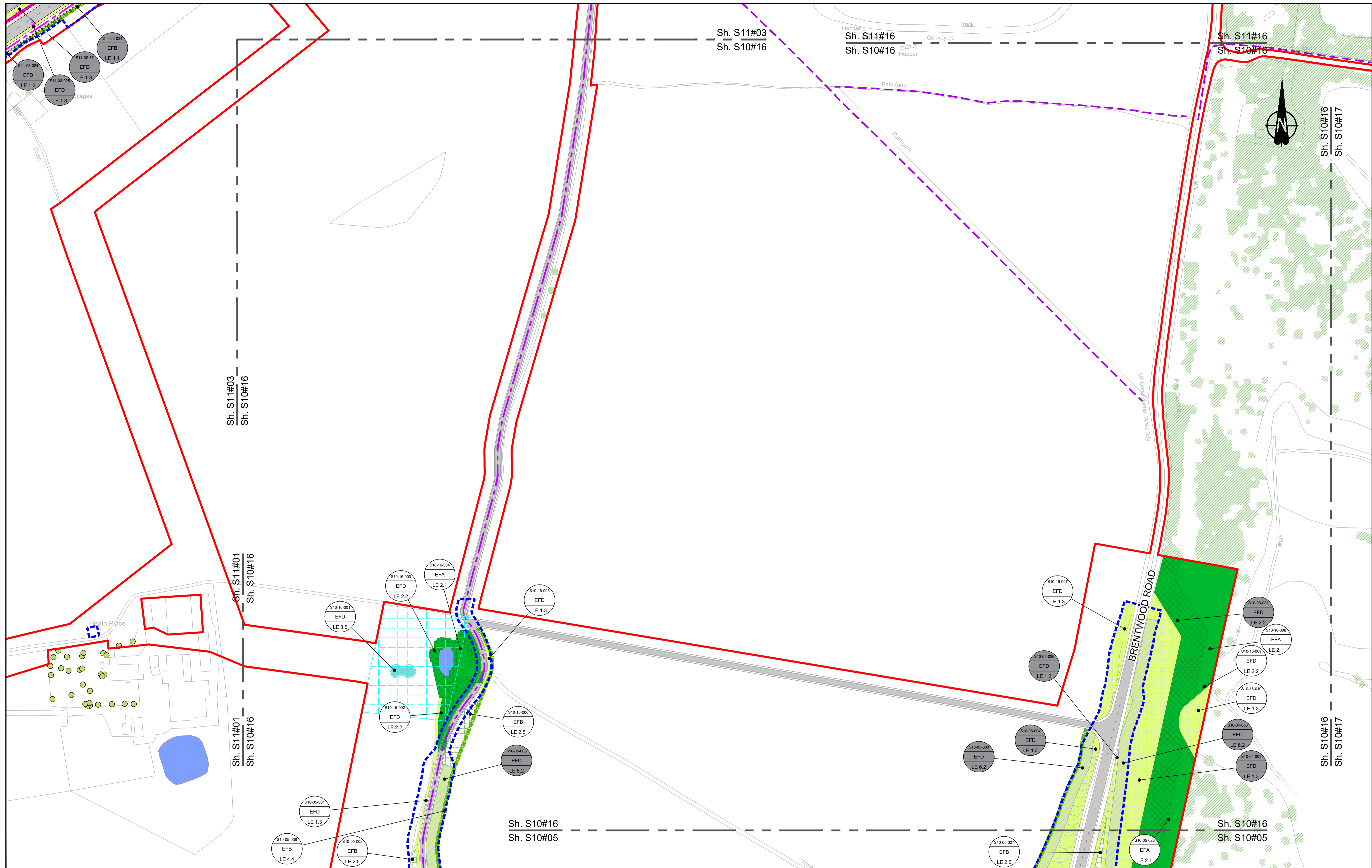
<b>Order Limits</b> Permanent Acquisition of Land <b>Grassland (LE 1)</b> LE 1.3 Species Rich Grassland LE 1.31 Species Rich Chalk Grassland LE 1.32 Species Rich Annual Wildflower Grassland LE 1.4 Rock and Scree	<b>Planting (LE 2)</b> LE 2.1 Woodland LE 2.11 Woodland With Non-Native Species LE 2.14 Wet / Carr Woodland LE 2.2 Woodland Edge LE 2.22 Scrub Woodland LE 2.4 Linear Belt of Shrubs and Trees LE 2.5 Shrubs With Intermittent Trees LE 2.7 Scattered Trees LE 2.8 Scrub / Scattered Scrub <b>Hedges (LE 4)</b> LE 4.3 Native Species Hedge (untrimmed) LE 4.4 Native Hedgerow With Trees	<b>Individual Trees (LE 5)</b> LE 5.1 Individual Trees <b>Wetland Habitats (LE 6)</b> LE 6.11 Water Bodies - Standing Water LE 6.12 Water Bodies and Associated Plants - Shallow Scrape LE 6.2 Banks and Ditches LE 6.21 Banks and Ditches - High Tide Root Features LE 6.4 Wet Grassland LE 6.41 Marsh and Wet Grassland - Coastal Grazing Marsh <b>Hard Landscape Features (LE 7)</b> LE 7.4 Reinforced Earth Band <b>Earthworks</b> Proposed Contours	<b>Ecological Habitats (LE 8)</b> LE 8.1 Open Mosaic Habitat LE 8.2 Ancient Woodland Compensation Planting LE 8.3 Woodland Mitigation Planting LE 8.4 Wetland / Farmland Creation LE 8.5 Ecology Pond (indicative symbol only) LE 8.6 Acid Grassland Soil Salvage <b>Noise (E 1)</b> LE 8.7 Nitrogen Deposition (NDEP) Compensation Area <b>Water (E 2)</b> E 2.1 Acoustic Barrier-Built Elements (typically inc. highway boundary fence) Flood Compensation Areas (E 2-FCA) Flood Defence (E 2-FD)	<b>Ecological (E 3)</b> E 3.2 Ecological Habitat Creation and Receptor sites for Protected Species E 3.2 Dormouse Boxes E 3.2 Bat Boxes E 3.2 Ecological Culvert E 3.2 Bat Barn Block E 3.2 Ecological Fencing (inc. highway boundary fence)
---	---	--	---	--

Client: **national highways**

Project: **LOWER THAMES CROSSING**

Status	Initial Status or WIP	Original Size	Revision
Application Document Number	TR010032/APP/6.2	A1	P01.6
Scale	1:1250		
Drawing title	<b>ENVIRONMENTAL MASTERPLAN SECTION 10 SHEET 15</b>		
Drawing Number	HE540039-CJV-EGN-S10_EN000000_Z-DR-ZZ-00016		

HE540039-CJV-EGN-S10\_EN000000\_Z-DR-ZZ-00016.dwg



Contains Ordnance Survey data. © Crown copyright and database rights 2022. Ordnance Survey 100030649

0 10 20 30 40 50 60 70 80 90 100 METRES

SCALE 1:1250 (A1)  
SCALE 1:2500 (A3)

Section Overview Sheet: Refer to section overview plan at the start of the section.

P01.6 SO 08/08/2022 LD

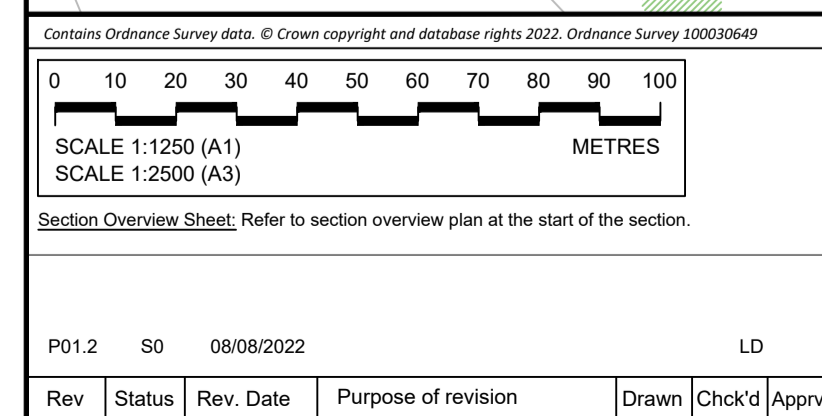
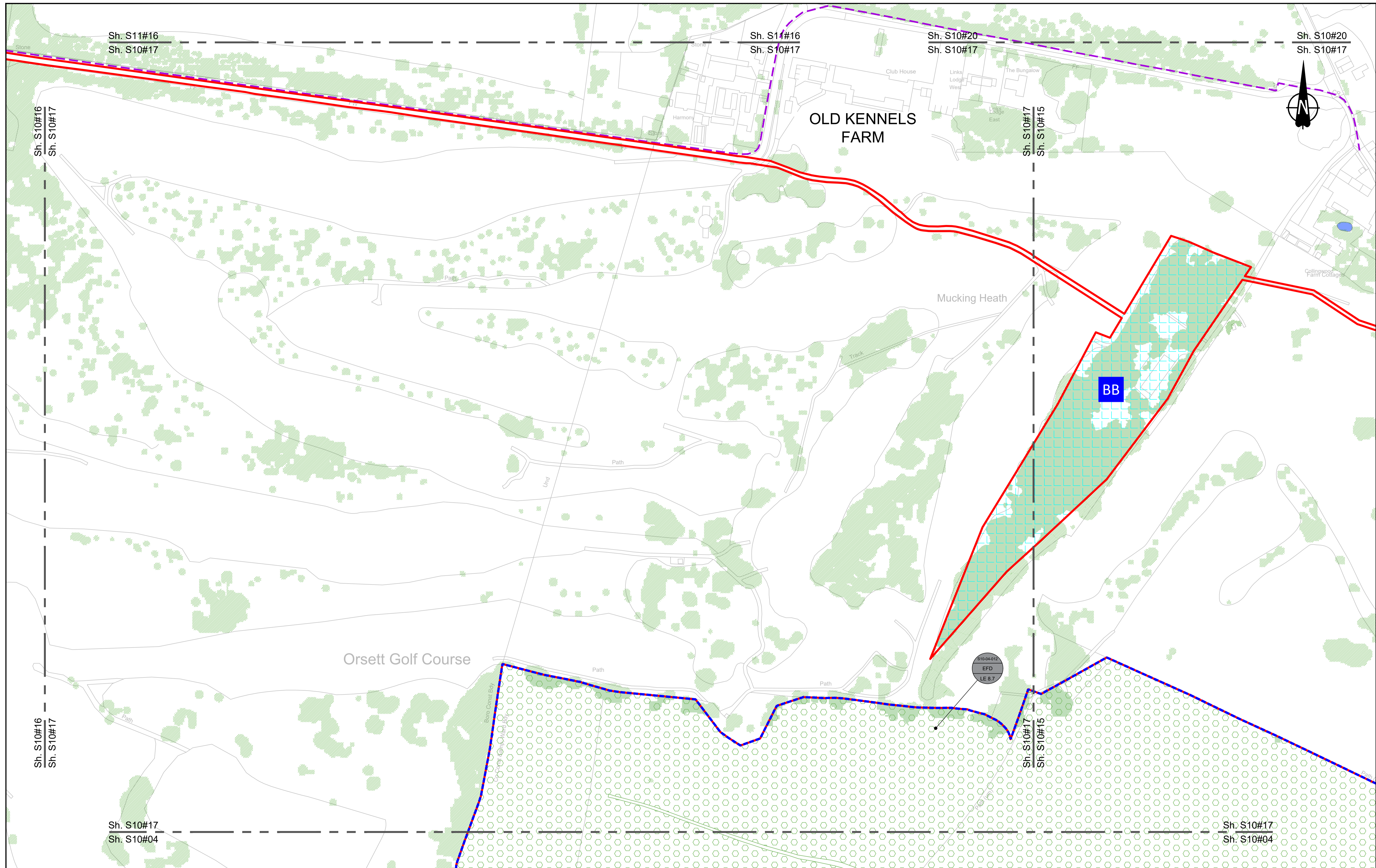
Rev	Status	Rev. Date	Purpose of revision	Drawn	Chkd	Apprv'd

Environmental Mitigation Legend: Refer to Main Legend for baseline and scheme features (Dwg: HE540039-CJV-EGN-SZZ_EN000000_Z-DR-ZZ-00001).		Individual Trees (LE 5)		Ecological Habitats (LE 8)		Noise (E 1)		Ecological (E 3)	
	Order Limits		LE 5.1 Individual Trees		LE 8.1 Open Mosaic Habitat		E 1.1 Acoustic Barrier-Built Elements (typically inc. highway boundary fence)		E 3.2 Ecological Habitat Creation and Receptor sites for Protected Species
	Permanent Acquisition of Land		LE 5.2 Scattered Trees		LE 8.2 Ancient Woodland Compensation Planting		E 1.2 Acoustic Barrier-Built Elements (typically inc. highway boundary fence)		E 3.2 Ecological Fencing (inc. highway boundary fence)
	Grassland (LE 1)		LE 5.3 Water Bodies and Associated Plants		LE 8.3 Woodland Mitigation Planting		E 2.1 Flood Compensation Areas (E 2-FCA)		E 3.2 Ecological Culvert
	LE 1.3 Species Rich Grassland		LE 5.4 Native Hedgerow With Trees		LE 8.4 Wetland / Farmland Creation		E 2.2 Flood Defence (E 2-FD)		E 3.2 Bat Barn Block
	LE 1.31 Species Rich Chalk Grassland		LE 5.5 Wet Grassland		LE 8.5 Ecology Pond (indicative symbol only)		E 3.2 Bat Barn Block		E 3.2 Bat Barn Block
	LE 1.32 Species Rich Annual Wildflower Grassland		LE 5.6 Wet Grassland - Coastal Grazing Marsh		LE 8.6 Acid Grassland Soil Salvage		E 3.2 Bat Barn Block		E 3.2 Bat Barn Block
	LE 1.4 Rock and Scree		LE 5.7 Hard Landscape Features		E 3.2 Bat Barn Block		E 3.2 Bat Barn Block		E 3.2 Bat Barn Block
	LE 2.1 Woodland		LE 5.8 Earthworks		E 3.2 Bat Barn Block		E 3.2 Bat Barn Block		E 3.2 Bat Barn Block
	LE 2.11 Woodland With Non-Native Species		LE 5.9 Proposed Contours		E 3.2 Bat Barn Block		E 3.2 Bat Barn Block		E 3.2 Bat Barn Block
	LE 2.14 Wet / Carr Woodland		LE 5.10 Proposed Contours		E 3.2 Bat Barn Block		E 3.2 Bat Barn Block		E 3.2 Bat Barn Block
	LE 2.2 Woodland Edge		LE 5.11 Proposed Contours		E 3.2 Bat Barn Block		E 3.2 Bat Barn Block		E 3.2 Bat Barn Block
	LE 2.22 Scrub Woodland		LE 5.12 Proposed Contours		E 3.2 Bat Barn Block		E 3.2 Bat Barn Block		E 3.2 Bat Barn Block
	LE 2.4 Linear Belt of Shrubs and Trees		LE 5.13 Proposed Contours		E 3.2 Bat Barn Block		E 3.2 Bat Barn Block		E 3.2 Bat Barn Block
	LE 2.5 Shrubs With Intermittent Trees		LE 5.14 Proposed Contours		E 3.2 Bat Barn Block		E 3.2 Bat Barn Block		E 3.2 Bat Barn Block
	LE 2.7 Scattered Trees		LE 5.15 Proposed Contours		E 3.2 Bat Barn Block		E 3.2 Bat Barn Block		E 3.2 Bat Barn Block
	LE 2.8 Scrub / Scattered Scrub		LE 5.16 Proposed Contours		E 3.2 Bat Barn Block		E 3.2 Bat Barn Block		E 3.2 Bat Barn Block
	LE 2.8 Native Hedgerow (untrimmed)		LE 5.17 Proposed Contours		E 3.2 Bat Barn Block		E 3.2 Bat Barn Block		E 3.2 Bat Barn Block
	LE 2.8 Native Hedgerow With Trees		LE 5.18 Proposed Contours		E 3.2 Bat Barn Block		E 3.2 Bat Barn Block		E 3.2 Bat Barn Block
	LE 2.2 Water Bodies and Associated Plants - Shallow Scrape		LE 5.19 Proposed Contours		E 3.2 Bat Barn Block		E 3.2 Bat Barn Block		E 3.2 Bat Barn Block
	LE 6.2 Barks and Ditches		LE 5.20 Proposed Contours		E 3.2 Bat Barn Block		E 3.2 Bat Barn Block		E 3.2 Bat Barn Block
	LE 6.2 Banks and Ditches		LE 5.21 Proposed Contours		E 3.2 Bat Barn Block		E 3.2 Bat Barn Block		E 3.2 Bat Barn Block
	LE 6.2 High Tide Root Features		LE 5.22 Proposed Contours		E 3.2 Bat Barn Block		E 3.2 Bat Barn Block		E 3.2 Bat Barn Block

Client:

Project: LOWER THAMES CROSSING

Status	Initial Status or WIP	Original Size	Revision
Application Document Number	TR010032/APP/6.2	A1	P01.6
Scale	1:1250		
Drawing title	ENVIRONMENTAL MASTERPLAN SECTION 10 SHEET 16		
Drawing Number	HE540039-CJV-EGN-S10_EN000000_Z-DR-ZZ-00017		



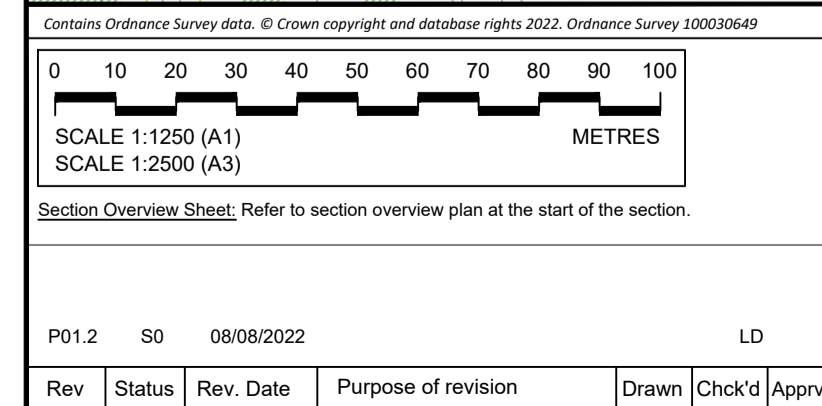
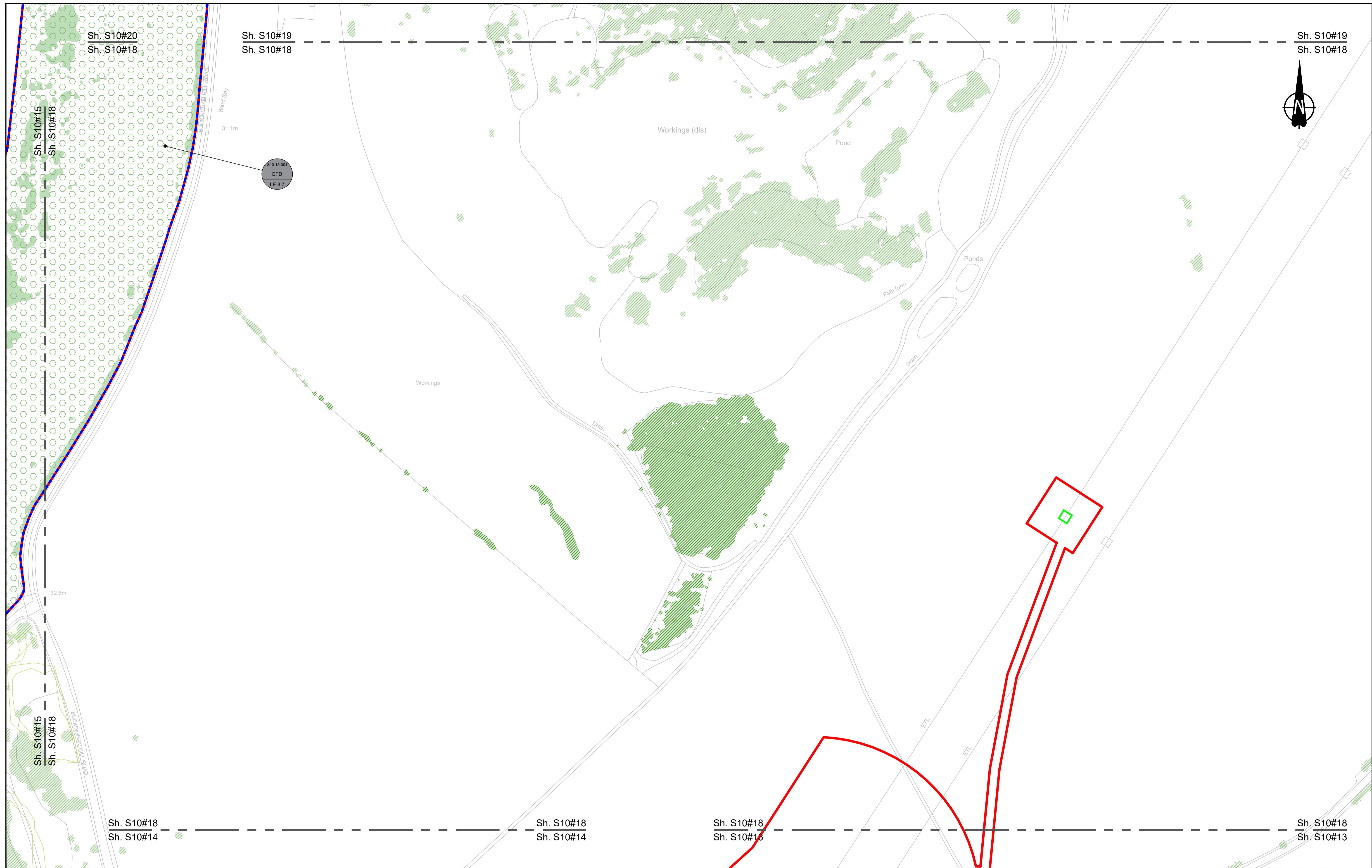
**Environmental Mitigation Legend: Refer to Main Legend for baseline and scheme features (Dwg: HE540039-CJV-EGN-SZZ\_EN000000\_Z-DR-ZZ-00001).**

<p><b>Order Limits</b></p> <ul style="list-style-type: none"> <li>Order Limits</li> <li>Permanent Acquisition of Land</li> </ul> <p><b>Grassland (LE 1)</b></p> <ul style="list-style-type: none"> <li>LE 1.3 Species Rich Grassland</li> <li>LE 1.31 Species Rich Chalk Grassland</li> <li>LE 1.32 Species Rich Annual Wildflower Grassland</li> <li>LE 1.4 Rock and Scree</li> </ul>	<p><b>Planting (LE 2)</b></p> <ul style="list-style-type: none"> <li>LE 2.1 Woodland</li> <li>LE 2.11 Woodland With Non-Native Species</li> <li>LE 2.14 Wet / Carr Woodland</li> <li>LE 2.2 Woodland Edge</li> <li>LE 2.22 Scrub Woodland</li> <li>LE 2.4 Linear Belt of Shrubs and Trees</li> </ul> <p><b>Hedges (LE 4)</b></p> <ul style="list-style-type: none"> <li>LE 4.3 Native Species Hedge (untrimmed)</li> <li>LE 4.4 Native Hedgerow With Trees</li> </ul>	<p><b>Individual Trees (LE 5)</b></p> <ul style="list-style-type: none"> <li>LE 5.1 Individual Trees</li> </ul> <p><b>Wetland Habitats (LE 6)</b></p> <ul style="list-style-type: none"> <li>LE 6.11 Water Bodies - Standing Water</li> <li>LE 6.12 Water Bodies and Associated Plants - Shallow Scrape</li> <li>LE 6.2 Banks and Ditches</li> <li>LE 6.21 Banks and Ditches - High Tide Roost Features</li> </ul>	<p><b>Wetland Habitats (LE 6)</b></p> <ul style="list-style-type: none"> <li>LE 6.4 Marsh and Wet Grassland - Coastal Grazing Marsh</li> </ul> <p><b>Hard Landscape Features (LE 7)</b></p> <ul style="list-style-type: none"> <li>LE 7.4 Reinforced Earth Bund</li> </ul> <p><b>Earthworks</b></p> <ul style="list-style-type: none"> <li>Proposed Contours</li> </ul>	<p><b>Ecological Habitats (LE 8)</b></p> <ul style="list-style-type: none"> <li>LE 8.1 Open Mosaic Habitat</li> <li>LE 8.2 Ancient Woodland Compensation Planting</li> <li>LE 8.3 Woodland Mitigation Planting</li> <li>LE 8.4 Wetland / Farmland Creation</li> <li>LE 8.5 Ecology Pond (indicative symbol only)</li> <li>LE 8.6 Acid Grassland Soil Salvage</li> </ul>	<p><b>LE 8.7 Nitrogen Deposition (NDEP) Compensation Area</b></p> <p><b>Noise (E 1)</b></p> <ul style="list-style-type: none"> <li>E 1.2 Acoustic Barrier - Built Elements (typically inc. highway boundary fence)</li> </ul> <p><b>Water (E 2)</b></p> <ul style="list-style-type: none"> <li>Flood Compensation Areas (E 2-FCA)</li> <li>Flood Defence (E 2-FD)</li> </ul>	<p><b>Ecological (E 3)</b></p> <ul style="list-style-type: none"> <li>E 3.2 Ecological Habitat Creation and Receptor sites for Protected Species</li> <li>E 3.2 Ecological Fencing (inc. highway boundary fence)</li> <li>E 3.2 Ecological Culvert</li> <li>E 3.2 Bat Barn Block</li> </ul>	<p><b>E 3.2 Barn Owl Box</b></p> <p><b>E 3.2 Ecological Fencing (inc. highway boundary fence)</b></p>
--	---	--	---	---	--	---	---

Client: **national highways**

Project: **LOWER THAMES CROSSING**

Status: Initial Status or WIP	Original Size: A1	Revision: P01.2
Application Document Number: TR010032/APP/6.2	Scale: 1:1250	
Drawing title: <b>ENVIRONMENTAL MASTERPLAN SECTION 10 SHEET 17</b>		
Drawing Number: HE540039-CJV-EGN-S10_EN000000_Z-DR-ZZ-00018		



**Environmental Mitigation Legend:** Refer to Main Legend for baseline and scheme features (Dwg: HE540039-CJV-EGN-SZZ\_EN000000\_Z-DR-ZZ-00001).

<p><b>Order Limits</b></p> <ul style="list-style-type: none"> <li>Permanent Acquisition of Land</li> </ul> <p><b>Grassland (LE 1)</b></p> <ul style="list-style-type: none"> <li>LE 1.3 Species Rich Grassland</li> <li>LE 1.31 Species Rich Chalk Grassland</li> <li>LE 1.32 Species Rich Annual Wildflower Grassland</li> <li>LE 1.4 Rock and Scree</li> </ul>	<p><b>Planting (LE 2)</b></p> <ul style="list-style-type: none"> <li>LE 2.1 Woodland</li> <li>LE 2.11 Woodland With Non-Native Species</li> <li>LE 2.14 Wet / Carr Woodland</li> <li>LE 2.2 Woodland Edge</li> <li>LE 2.22 Scrub Woodland</li> <li>LE 2.4 Linear Belt of Shrubs and Trees</li> </ul> <p><b>Hedges (LE 4)</b></p> <ul style="list-style-type: none"> <li>LE 4.3 Native Species Hedge (untrimmied)</li> <li>LE 4.4 Native Hedgerow With Trees</li> </ul>	<p><b>Individual Trees (LE 5)</b></p> <ul style="list-style-type: none"> <li>LE 5.1 Individual Trees</li> </ul> <p><b>Wetland Habitats (LE 6)</b></p> <ul style="list-style-type: none"> <li>LE 6.11 Water Bodies - Standing Water</li> <li>LE 6.12 Water Bodies and Associated Plants - Shallow Scrape</li> <li>LE 6.2 Banks and Ditches</li> <li>LE 6.21 Banks and Ditches - High Tide Root Features</li> </ul>	<p><b>Hard Landscape Features (LE 7)</b></p> <ul style="list-style-type: none"> <li>LE 7.4 Reinforced Earth Bund</li> </ul> <p><b>Earthworks</b></p> <ul style="list-style-type: none"> <li>Proposed Contours</li> </ul>	<p><b>Ecological Habitats (LE 8)</b></p> <ul style="list-style-type: none"> <li>LE 8.1 Open Mosaic Habitat</li> <li>LE 8.2 Ancient Woodland Compensation Planting</li> <li>LE 8.3 Woodland Mitigation Planting</li> <li>LE 8.4 Wetland / Farmland Creation</li> <li>LE 8.5 Ecology Pond (indicative symbol only)</li> <li>LE 8.6 Acid Grassland Soil Salvage</li> </ul>	<p><b>Noise (E 1)</b></p> <ul style="list-style-type: none"> <li>LE 8.7 Nitrogen Deposition (NDEP) Compensation Area</li> <li>E 1.2 Acoustic Barrier-Built Elements (typically inc. highway boundary fence)</li> </ul> <p><b>Water (E 2)</b></p> <ul style="list-style-type: none"> <li>Flood Compensation Areas (E 2-FCA)</li> <li>Flood Defence (E 2-FD)</li> </ul>	<p><b>Ecological (E 3)</b></p> <ul style="list-style-type: none"> <li>E 3.2 Ecological Habitat Creation and Receptor sites for Protected Species</li> <li>E 3.2 Dormouse Boxes</li> <li>E 3.2 Bat Boxes</li> <li>E 3.2 Ecological Culvert</li> <li>E 3.2 Bat Barn Block</li> </ul>	<ul style="list-style-type: none"> <li>E 3.2 Barn Owl Box</li> <li>E 3.2 Ecological Fencing (inc. highway boundary fence)</li> </ul>
--	--	---	--	---	---	--	--

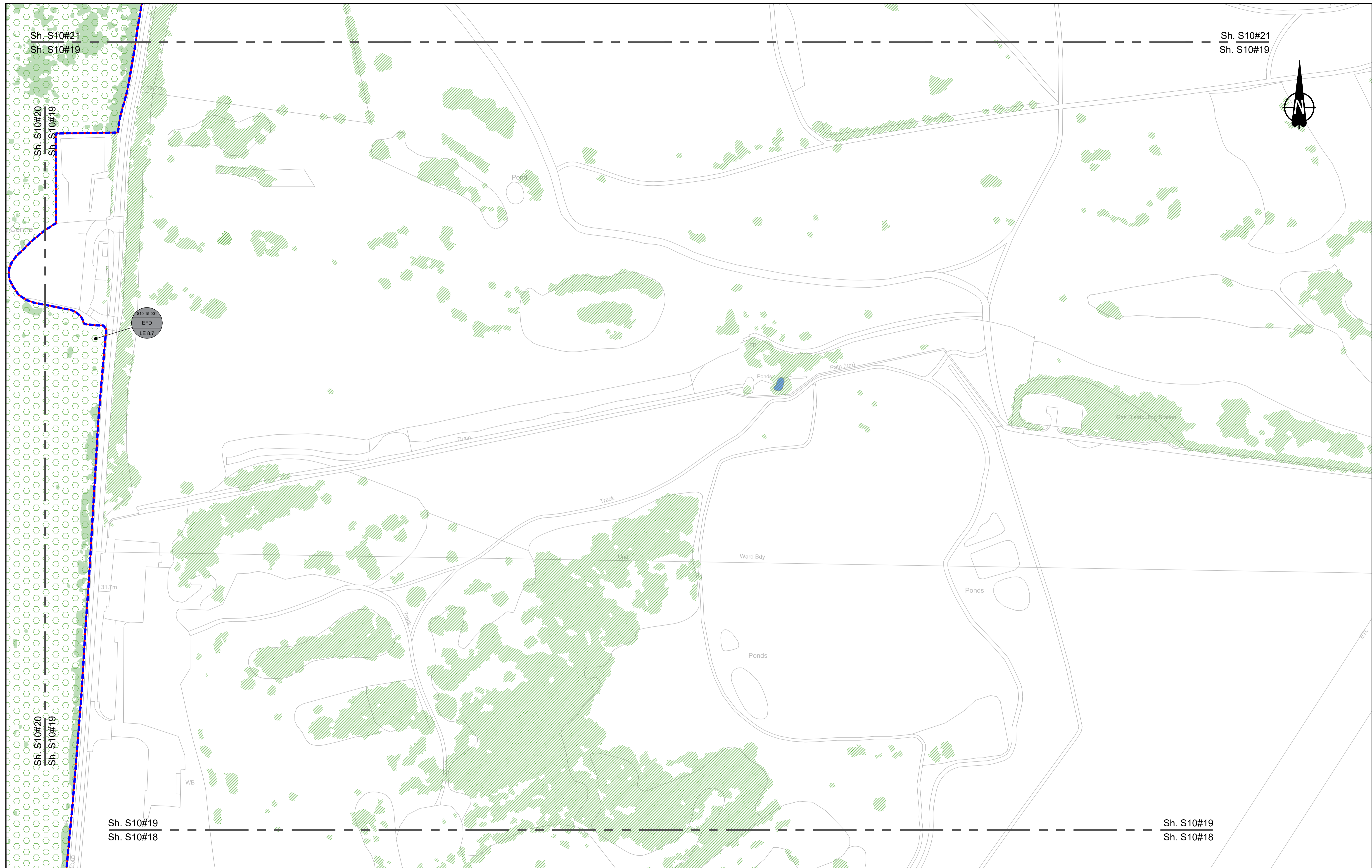
Client

Project

**LOWER THAMES CROSSING**

15 St Botolph Street  
London EC3A 7DT

Status	Initial Status or WIP	Original Size	A1	Revision	P01.2
Application Document Number	TR010032/APP/6.2	Scale	1:1250		
Drawing title	<b>ENVIRONMENTAL MASTERPLAN SECTION 10 SHEET 18</b>				
Drawing Number	HE540039-CJV-EGN-S10_EN000000_Z-DR-ZZ-00019				



Contains Ordnance Survey data. © Crown copyright and database rights 2022. Ordnance Survey 100030649

0 10 20 30 40 50 60 70 80 90 100  
SCALE 1:1250 (A1)  
SCALE 1:2500 (A3)  
METRES

P01.3 50 08/08/2022 LD

Rev	Status	Rev. Date	Purpose of revision	Drawn	Chkd	Apprv'd

**Environmental Mitigation Legend:** Refer to Main Legend for baseline and scheme features (Dwg: HE540039-CJV-EGN-SZZ\_EN000000\_Z-DR-ZZ-00001).

Grassland (LE 1)	Planting (LE 2)	Individual Trees (LE 5)	Ecological Habitats (LE 8)	Noise (E 1)	Water (E 2)
LE 1.3 Species Rich Grassland	LE 2.1 Woodland	LE 5.1 Individual Trees	LE 8.1 Open Mosaic Habitat	LE 8.7 Nitrogen Deposition (NDEP) Compensation Area	LE 2.1 Acoustic Barrier-Built Elements (typically inc. highway boundary fence)
LE 1.31 Species Rich Chalk Grassland	LE 2.11 Woodland With Non-Native Species	LE 5.11 Water Bodies - Standing Water	LE 8.2 Ancient Woodland Compensation Planting	LE 1.2 Acoustic Barrier-Built Elements (typically inc. highway boundary fence)	LE 2.2 Flood Compensation Areas (E 2-FCA)
LE 1.32 Species Rich Annual Wildflower Grassland	LE 2.14 Wet / Carr Woodland	LE 5.2 Scattered Trees	LE 8.3 Woodland Mitigation Planting	LE 2.3 Flood Defence (E 2-FD)	LE 2.4 Ecology Pond (indicative symbol only)
LE 1.4 Rock and Scree	LE 2.2 Woodland Edge	LE 5.3 Scrub / Scattered Scrub	LE 8.4 Wetland / Farmland Creation	LE 2.5 Shrub/With Intermittent Trees	LE 2.6 Ecology Pond (indicative symbol only)
	LE 2.22 Scrub Woodland	LE 5.4 Native Species Hedge (untrimmed)	LE 8.5 Ecology Pond (indicative symbol only)	LE 2.7 Hedges (LE 4)	LE 2.7 Ecology Pond (indicative symbol only)
	LE 2.4 Linear Belt of Shrubs and Trees	LE 4.3 Native Species Hedge (untrimmed)	LE 8.6 Acid Grassland Soil Salvage	LE 4.4 Native Hedgerow With Trees	
		LE 4.4 Native Hedgerow With Trees			

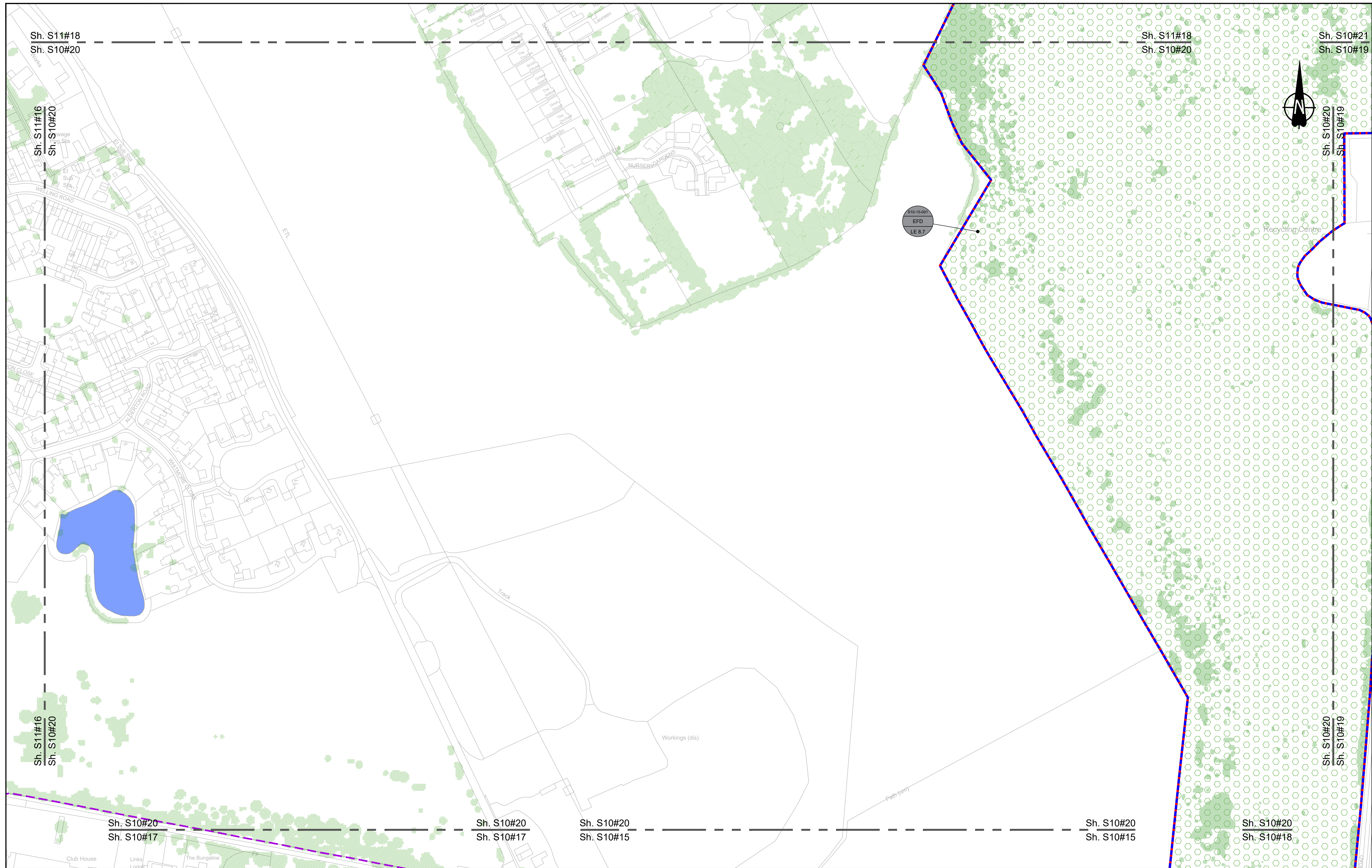
Client

Project

**LOWER THAMES CROSSING**

Status	Initial Status or WIP	Original Size	Revision
Application Document Number	TR010032/APP/6.2	A1	P01.3
Scale	1:1250		
Drawing title	<b>ENVIRONMENTAL MASTERPLAN SECTION 10 SHEET 19</b>		
Drawing Number	HE540039-CJV-EGN-S10_EN000000_Z-DR-ZZ-00020		

HE540039-CJV-EGN-S10\_EN000000\_Z-DR-ZZ-00020.dwg



Contains Ordnance Survey data. © Crown copyright and database rights 2022. Ordnance Survey 100030649

0 10 20 30 40 50 60 70 80 90 100  
SCALE 1:1250 (A1)  
SCALE 1:2500 (A3)  
METRES

Section Overview Sheet: Refer to section overview plan at the start of the section.

PO1.2	50	08/08/2022	LD			
Rev	Status	Rev. Date	Purpose of revision	Drawn	Chkd	Apprv'd

**Environmental Mitigation Legend: Refer to Main Legend for baseline and scheme features (Dwg: HE540039-CJV-EGN-SZZ\_EN000000\_Z-DR-ZZ-00001).**

<b>Order Limits</b> Permanent Acquisition of Land	<b>Planting (LE 2)</b> LE 2.1 Woodland LE 2.11 Woodland With Non-Native Species LE 2.14 Wet / Carr Woodland LE 2.2 Woodland Edge LE 2.22 Scrub Woodland LE 2.4 Linear Belt of Shrubs and Trees	LE 2.5 Shrubs With Intermittent Trees LE 2.7 Scattered Trees LE 2.8 Scrub / Scattered Scrub <b>Hedges (LE 4)</b> LE 4.3 Native Species Hedge (untrimm'd) LE 4.4 Native Hedgerow With Trees	<b>Individual Trees (LE 5)</b> LE 5.1 Individual Trees <b>Wetland Habitats (LE 6)</b> LE 6.11 Water Bodies - Standing Water LE 6.12 Water Bodies and Associated Plants - Shallow Scrape LE 6.2 Banks and Ditches LE 6.21 Banks and Ditches - High Tide Root Features	LE 6.4 Wet Grassland LE 6.41 Marsh and Wet Grassland - Coastal Grazing Marsh <b>Hard Landscape Features (LE 7)</b> LE 7.4 Reinforced Earth Bund <b>Earthworks</b> Proposed Contours	<b>Ecological Habitats (LE 8)</b> LE 8.1 Open Mosaic Habitat LE 8.2 Ancient Woodland Compensation Planting LE 8.3 Woodland Mitigation Planting LE 8.4 Wetland / Farmland Creation LE 8.5 Ecology Pond (indicative symbol only) LE 8.6 Acid Grassland Soil Salvage	LE 8.7 Nitrogen Deposition (NDEP) Compensation Area <b>Noise (E 1)</b> E 1.2 Acoustic Barrier-Built Elements (typically inc. highway boundary fence) <b>Water (E 2)</b> Flood Compensation Areas (E 2-FCA) Flood Defence (E 2-FD)	<b>Ecological (E 3)</b> E 3.2 Ecological Habitat Creation and Receptor sites for Protected Species E 3.2 Dormouse Boxes E 3.2 Bat Boxes E 3.2 Ecological Culvert E 3.2 Ecological Fencing (inc. highway boundary fence) E 3.2 Bat Barn Block	E 3.2 Barn Owl Box E 3.2 Ecological Fencing (inc. highway boundary fence)
--	--	---	--	--	---	--	--	--

Client: national highways

Project: LOWER THAMES CROSSING

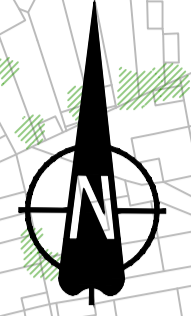
Status	Initial Status or WIP	Original Size	A1	Revision	P01.2
Application Document Number	TR010032/APP/6.2	Scale	1:1250		
Drawing title	ENVIRONMENTAL MASTERPLAN SECTION 10 SHEET 20				
Drawing Number	HE540039-CJV-EGN-S10_EN000000_Z-DR-ZZ-00021				





Sh. S11#18  
Sh. S10#21

A13



Sh. S11#18  
Sh. S10#21

Sh. S10#21  
Sh. S10#19

Sh. S10#21  
Sh. S10#19

Contains Ordnance Survey data. © Crown copyright and database rights 2022. Ordnance Survey 10003049

SCALE 1:1250 (A1)  
SCALE 1:2500 (A3)

Section Overview Sheet: Refer to section overview plan at the start of the section.

Rev	Status	Rev. Date	Purpose of revision	Drawn	Chkd	Apprv'd
P01.3	SO	08/08/2022				LD

**Environmental Mitigation Legend:** Refer to Main Legend for baseline and scheme features (Dwg: HE540039-CJV-EGN-SZZ\_EN000000\_Z-DR-ZZ-00001).

Order Limits	<b>Planting (LE 2)</b>	LE 2.5 Shrubs With Intermittent Trees	<b>Individual Trees (LE 5)</b>	<b>Ecological Habitats (LE 8)</b>	<b>Ecological (E 3)</b>
Permanent Acquisition of Land	LE 2.1 Woodland	LE 2.7 Scattered Trees	LE 5.1 Individual Trees	LE 8.1 Open Mosaic Habitat	E 3.2 Ecological Habitat Creation and Receptor sites for Protected Species
<b>Grassland (LE 1)</b>	LE 2.11 Woodland With Non-Native Species	LE 2.8 Scrub / Scattered Scrub	<b>Wetland Habitats (LE 6)</b>	LE 8.2 Ancient Woodland Compensation Planting	E 3.2 Ecological Fencing (inc. highway boundary fence)
LE 1.3 Species Rich Grassland	LE 2.14 Wet / Carr Woodland	<b>Hedges (LE 4)</b>	LE 6.1 Marsh and Wet Grassland - Coastal Grazing Marsh	LE 8.3 Woodland Mitigation Planting	E 3.2 Bat Boxes
LE 1.31 Species Rich Chalk Grassland	LE 2.2 Woodland Edge	LE 4.3 Native Species Hedge (untrimm'd)	LE 6.12 Water Bodies and Associated Plants - Shallow Scrape	LE 8.4 Wetland / Farmland Creation	E 3.2 Ecological Culvert
LE 1.32 Species Rich Annual Wildflower Grassland	LE 2.22 Scrub Woodland	LE 4.4 Native Hedgerow With Trees	LE 6.2 Barks and Ditches	LE 8.5 Ecology Pond (indicative symbol only)	E 3.2 Bat Barn Block
LE 1.4 Rock and Scree	LE 2.4 Linear Belt of Shrubs and Trees		LE 6.2 Banks and Ditches - High Tide Root Features	LE 8.6 Acid Grassland Soil Salvage	

LE 6.4 Marsh and Wet Grassland - Coastal Grazing Marsh	<b>Hard Landscape Features (LE 7)</b>	<b>Noise (E 1)</b>	<b>Water (E 2)</b>
LE 7.4 Reinforced Earth Bund	<b>Earthworks</b>	E 1.2 Acoustic Barrier-Built Elements (typically inc. highway boundary fence)	Flood Compensation Areas (E 2-FCA)
Proposed Contours		E 2.2 Flood Defence (E 2-FD)	

Client

Project

**LOWER THAMES CROSSING**

Status	Initial Status or WIP	Original Size	Revision
Application Document Number	TR010032/APP/6.2	A1	P01.3
Scale	1:1250		
Drawing title	<b>ENVIRONMENTAL MASTERPLAN SECTION 10 SHEET 21</b>		
Drawing Number	HE540039-CJV-EGN-S10_EN000000_Z-DR-ZZ-00022		

HE540039-CJV-EGN-S10\_EN000000\_Z-DR-ZZ-00022.dwg

If you need help accessing this or any other National Highways information, please call **0300 123 5000** and we will help you.

© Crown copyright 2022.

You may re-use this information (not including logos) free of charge in any format or medium, under the terms of the Open Government Licence. To view this licence:

visit [www.nationalarchives.gov.uk/doc/open-government-licence/](http://www.nationalarchives.gov.uk/doc/open-government-licence/)

write to the **Information Policy Team, The National Archives, Kew, London TW9 4DU**, or email [psi@nationalarchives.gsi.gov.uk](mailto:psi@nationalarchives.gsi.gov.uk).

Mapping (where present): © Crown copyright and database rights 2022 OS 100030649. You are permitted to use this data solely to enable you to respond to, or interact with, the organisation that provided you with the data. You are not permitted to copy, sub-license, distribute or sell any of this data to third parties in any form.

If you have any enquiries about this publication email [info@nationalhighways.co.uk](mailto:info@nationalhighways.co.uk) or call **0300 123 5000\***.

\*Calls to 03 numbers cost no more than a national rate call to an 01 or 02 number and must count towards any inclusive minutes in the same way as 01 and 02 calls. These rules apply to calls from any type of line including mobile, BT, other fixed line or payphone. Calls may be recorded or monitored.

Printed on paper from well-managed forests and other controlled sources when issued directly by National Highways.

Registered office Bridge House, 1 Walnut Tree Close, Guildford GU1 4LZ

National Highways Company Limited registered in England and Wales number 09346363